



*Chair Antonio Lopez • Vice Chair Sylvia Ballin
Board Member Jesse H. Avila • Board Member Joel Fajardo • Board Member Robert C. Gonzales
Interim Executive Director Fred Ramirez*

SUCCESSOR AGENCY TO THE
SAN FERNANDO REDEVELOPMENT AGENCY
REGULAR MEETING NOTICE & AGENDA
MARCH 3, 2014 – 6:00 PM

COUNCIL CHAMBERS
117 MACNEIL STREET
SAN FERNANDO, CA 91340

CALL TO ORDER/ROLL CALL

APPROVAL OF AGENDA

PUBLIC STATEMENTS – WRITTEN/ORAL

There will be a three (3) minute limitation per each member of the audience who wishes to make comments in order to provide a full opportunity to every person who desires to address the Agency Board.

CONSENT CALENDAR

Items on the Consent Calendar are considered routine and may be disposed of by a single motion to adopt staff recommendation. If the Agency Board wishes to discuss any item, it should first be removed from the Consent Calendar.

- 1) REQUEST TO APPROVE MINUTES OF FEBRUARY 3, 2014 – REGULAR MEETING
- 2) REQUEST TO ADOPT RESOLUTION NO. 64 – APPROVAL OF WARRANT REGISTER

CONTINUED BUSINESS

- 3) CONSIDERATION TO ADOPT RESOLUTION NO. 63 APPROVING THE LONG RANGE PROPERTY MANAGEMENT PLAN

Recommend that the Successor Agency:

- a. Adopt Resolution No. 63 approving the Long Range Property Management Plan (LRMP) prepared pursuant to California Health and Safety Code Section 34191.5; and



SUCCESSOR AGENCY TO THE SAN FERNANDO REDEVELOPMENT AGENCY
REGULAR MEETING NOTICE & AGENDA – MARCH 3, 2014
PAGE 2

- b. Direct the Interim Executive Director and Successor Agency Counsel to modify the LRPMP to address Successor Agency comments in order to ensure compliance with applicable State law and subsequently forward the LRPMP to the San Fernando Oversight Board, County Auditor-Controller, and the Department of Finance.

AGENCY DISCUSSION

STAFF COMMUNICATION

ADJOURNMENT

I hereby certify under penalty of perjury under the laws of the State of California that the foregoing agenda was posted on the City Hall bulletin board not less than 72 hours prior to the meeting.

Elena G. Chávez, City Clerk

Signed and Posted: February 27, 2014 (6:15 p.m.)

Agendas and complete Agenda Packets (including staff reports and exhibits related to each item) are posted on the City's Internet Web site (www.sfcity.org). These are also available for public reviewing prior to a meeting in the City Clerk's Office. Any public writings distributed by the Successor Agency to at least a majority of the Board Members regarding any item on this regular meeting agenda will also be made available at the City Clerk's Office at City Hall located at 117 Macneil Street, San Fernando, CA, 91340 during normal business hours. In addition, the City may also post such documents on the City's Web Site at www.sfcity.org. In accordance with the Americans with Disabilities Act of 1990, if you require a disability-related modification/accommodation to attend or participate in this meeting, including auxiliary aids or services please call the City Clerk's Office at (818) 898-1204 at least 48 hours prior to the meeting.

Successor Agency to the San Fernando Redevelopment Agency

*This Page
Intentionally
Left Blank*

*This Page
Intentionally
Left Blank*

**SUCCESSOR AGENCY TO THE
SAN FERNANDO REDEVELOPMENT AGENCY
MINUTES**

**FEBRUARY 3, 2014 – 6:00 PM
REGULAR MEETING**

City Hall Council Chambers
117 Macneil Street
San Fernando, CA 91340

CALL TO ORDER/ROLL CALL

Chair Antonio Lopez called the meeting to order (jointly with the City Council) at 6:05 p.m.

Present:

Agency: Chair Antonio Lopez, Vice-Chair Sylvia Ballin, and Board Members Jesse H. Avila, Robert C. Gonzales, and Joel Fajardo

Staff: Interim Executive Director Fred Ramirez, Assistant General Counsel Richard Padilla, and Secretary Elena G. Chávez

APPROVAL OF AGENDA

Motion by Board Member Avila, seconded by Vice-Chair Ballin, to approve the agenda. By consensus, the motion carried.

PUBLIC STATEMENTS – WRITTEN/ORAL

None

CONSENT CALENDAR

Motion by Vice-Chair Ballin, seconded by Board Member Avila, to approve the following Consent Calendar items:

- 1) APPROVAL OF MINUTES OF:
 - a) NOVEMBER 19, 2012 – REGULAR MEETING
 - b) JANUARY 21, 2014 – REGULAR MEETING
 - c) JANUARY 27, 2014 – SPECIAL MEETING

**SUCCESSOR AGENCY TO THE
SAN FERNANDO REDEVELOPMENT AGENCY
MINUTES – February 3, 2014
Page 2**

By consensus, the motion carried.

NEW BUSINESS

- 2) CONSIDERATION OF ADOPTION OF RESOLUTION NO. 60 APPROVING AN INTERIM LOAN AGREEMENT (CONTRACT NO. 1733) BETWEEN THE CITY AND THE SUCCESSOR AGENCY

Interim Executive Director Fred Ramirez presented the agenda report and replied to questions from Agency Members.

Motion by Board Member Fajardo, seconded by Vice-Chair Ballin, to adopt Resolution No. 60 approving an Interim Loan Agreement (Successor Agency Loan Agreement No. 14-15A:1) City Contract No. 1733 between the City and the Successor Agency. By consensus, the motion carried.

- 3) CONSIDERATION OF APPROVAL OF RECOGNIZED PAYMENT OBLIGATION SCHEDULE (ROPS) NO. 14-15A

Interim Executive Director Ramirez notified Board Members that an updated schedule (uploaded from the Department of Finance website) was provided to them at the dais.

Interim Finance Director Rafaela King presented the staff report and replied to questions from Board Members.

Motion by Vice-Chair Ballin, seconded by Board Member Gonzales, to adopt Resolution No. 58 approving the ROPS No. 14-15A for the six-month fiscal period from July 1, 2014 through December 31, 2014, and taking certain related actions. By consensus, the motion carried.

- 4) CONSIDERATION OF APPROVAL OF ADMINISTRATIVE BUDGET NO. 14-15A

Interim Finance Director Rafaela King presented the staff report.

Motion by Board Member Avila, seconded by Board Member Gonzales, to adopt Resolution No. 59 approving Administrative Budget No. 14-15A for the six-month fiscal period from July 1, 2014 through December 31, 2014. By consensus, the motion carried.

AGENCY DISCUSSION

None

**SUCCESSOR AGENCY TO THE
SAN FERNANDO REDEVELOPMENT AGENCY
MINUTES – February 3, 2014
Page 3**

STAFF COMMUNICATION

None

ADJOURNMENT (6:30 P.M.)

By consensus, the meeting was adjourned.

I do hereby certify that the foregoing is a true and correct copy of the minutes of February 3, 2014, meeting as approved by the Successor Agency to the San Fernando Redevelopment Agency.

*Elena G. Chávez
Secretary*

*This Page
Intentionally
Left Blank*

*This Page
Intentionally
Left Blank*

FINANCE DEPARTMENT

MEMORANDUM

TO: Chair Antonio Lopez and Board Members

FROM: Rafaela T. King, Executive Director/Deputy Finance Director

DATE: March 3, 2014

SUBJECT: Warrant Register

RECOMMENDATION:

It is recommended that the Successor Agency Adopt a Resolution (Attachment "A") approving the Warrant Register.

BACKGROUND:

1. On December 29, 2011, the California Supreme Court issued an opinion in California Redevelopment Association v. Matosantos, upholding Assembly Bill x1 26 (legislation dissolving redevelopment agencies) and invalidating Assembly Bill x1 27 (legislation permitting redevelopment agencies to continue operation if they made certain payments to the State).
2. On August 15, 2011, the City of San Fernando City Council adopted Resolution No. 7452 electing for the City to serve as the Successor Agency for the City's Redevelopment Agency upon the Agency's dissolution.
3. On February 1, 2012, as a result of the Supreme Court's decision, all redevelopment agencies in the State, including the San Fernando Redevelopment Agency, were dissolved. In addition, successor agencies were designated as successor entities to the former redevelopment agencies.
4. On February 6, 2012, the City Council, acting as the governing body of the Successor Agency to the San Fernando Redevelopment Agency, adopted Resolution No. 1 establishing rules and regulations for the operations of the Successor Agency as a new legal entity separate from the City, pursuant to Part 1.85 of Division 24 of the Health and Safety Code.
5. On April 16, 2012, the Successor Agency approved the draft ROPS 2 for the period July 1, 2012 through December 31, 2012 (Resolution No. 11) for subsequent presentation and approval of the Oversight Board.

Warrant Register

Page 2

6. On May 10, 2012, the Oversight Board approved ROPS 2 for subsequent submittal and approval of the California Department of Finance (DOF) and the Los Angeles County Auditor-Controller.

ATTACHMENT:

A. Warrant Register Resolution

ATTACHMENT "A"**RESOLUTION NO. 64**

**RESOLUTION OF THE SUCCESSOR AGENCY OF THE
SAN FERNANDO REDEVELOPMENT AGENCY
ALLOWING AND APPROVING FOR PAYMENT
DEMANDS PRESENTED ON DEMAND/ WARRANT
REGISTER NO. 64**

**THE CITY COUNCIL OF THE CITY OF SAN FERNANDO DOES HEREBY
RESOLVE, FIND, DETERMINE AND ORDER AS FOLLOWS:**

1. That the demands (EXHIBIT "A") as presented, having been duly audited, for completeness, are hereby allowed and approved for payment in the amounts as shown to designated payees and charged to the appropriate funds as indicated.

2. That the Secretary shall certify to the adoption of this Resolution and deliver it to the City Treasurer.

PASSED, APPROVED, AND ADOPTED this 3rd day of March, 2014.

Antonio Lopez, Chair

ATTEST:

Elena G. Chávez, Secretary

STATE OF CALIFORNIA)
COUNTY OF LOS ANGELES) ss
CITY OF SAN FERNANDO)

I HEREBY CERTIFY that the foregoing Resolution was approved and adopted at a regular meeting of the Successor Agency to the San Fernando Redevelopment Agency held on the 3rd day of March, 2014, by the following vote to wit:

AYES:

NOES:

ABSENT:

Elena G. Chávez, Secretary

EXHIBIT "A"

vchlist

Voucher List

Page: 1

02/27/2014 9:27:50AM

CITY OF SAN FERNANDO

Bank code : bank2

Voucher	Date	Vendor	Invoice	PO #	Description/Account	Amount
10060	3/3/2014	102848 RICHARDS, WATSON & GERSHON	194244		LEGAL SERVICES	
					098-110-0092-4270	82.50
					098-110-0094-4270	82.50
					Total :	165.00
10061	3/3/2014	889308 SEIFEL CONSULTING INC.	11515		DISSOLUTION ADVISORY SERVICES - I	
					098-190-0000-4270	7,922.09
					Total :	7,922.09
10062	3/3/2014	889069 U.S. BANK	108144000		2006 BOND - INTEREST PAYMENT FOR	
					098-191-0088-4417	138,350.63
					098-191-0088-4265	-50.50
			98508230		1998 BOND PRINCIPLE PAYMENT	
					098-190-0081-4413	17,632.00
					Total :	155,932.13
3 Vouchers for bank code :		bank2			Bank total :	164,019.22
3 Vouchers in this report					Total vouchers :	164,019.22

Voucher Registers are not final until approved by Council.

Page: 1

*This Page
Intentionally
Left Blank*

ADMINISTRATION DEPARTMENT

MEMORANDUM

TO: Chairperson Antonio Lopez and Agency Members

FROM: Fred Ramirez, Interim Executive Director

DATE: March 3, 2014

SUBJECT: Consideration to Adopt Resolution No. 63 Approving the Long Range Property Management Plan

RECOMMENDATION:

It is recommended that the Successor Agency to the San Fernando Redevelopment Agency:

- a. Adopt Resolution No. 63 (Attachment "A"), approving the Long Range Property Management Plan (LRPMP) prepared pursuant to California Health and Safety Code Section 34191.5; and
- b. Direct the Interim Executive Director and Successor Agency Counsel to modify the LRPMP to address Successor Agency comments in order to ensure compliance with applicable State law and subsequently forward the LRPMP to the San Fernando Oversight Board, County Auditor-Controller, and the Department of Finance (DOF).

BACKGROUND:

1. On March 7, 2011, the San Fernando City Council adopted Resolution Nos. 7415 and 7416 and the former San Fernando Redevelopment Agency adopted Resolution Nos. 1098 and 1099, consenting to and approving the transfer by the former San Fernando Redevelopment Agency of "its right, title and interest in and to certain real property to the City of San Fernando". (See Attachment "B": March 7, 2011, Staff Report to the San Fernando City Council and the Redevelopment Agency.)
2. On December 29, 2011, the California Supreme Court issued an opinion in California Redevelopment Association v. Matosantos, upholding Assembly Bill X1 26 (legislation dissolving redevelopment agencies) and invalidating Assembly Bill X1 27 (legislation permitting redevelopment agencies to continue operation if they made certain payments to the State). As a result of the Supreme Court's decision, all redevelopment agencies in the State, including the Redevelopment Agency of the City of San Fernando, were dissolved on February 1, 2012.

Consideration to Adopt Resolution No. 63 Approving the Long Range Property Management Plan
Page 2

3. On August 15, 2011, the City Council adopted Resolution No. 7452 electing for the City to serve as the Successor Agency for the City's Redevelopment Agency upon the Agency's dissolution. The assets of the Redevelopment Agency transferred to the Successor Agency by law on February 1, 2012.
4. On June 27, 2012, the Governor signed the State budget trailer bill AB 1484, which became effective immediately. AB 1484 enacted technical and substantive amendments to AB X1 26 (collectively these laws are referred to as the "Dissolution Act"), which included among other things that the Successor Agency prepare the LRPMP within six months after receiving the Finding of Completion from DOF (Health and Safety Code Section 34191.5). The LRPMP is intended to address the disposition and use of real properties owned by the former Redevelopment Agency.
5. On October, 2, 2013, the DOF issued a Finding of Completion to the Successor Agency pursuant to Health and Safety Code Section 34179.7 (Attachment "C").
6. On January 27, 2014, the City Council and Successor Agency held a joint-meeting to consider the proposed designation of former Redevelopment Agency property for any one of the following: 1) the retention of the property for governmental use pursuant to subdivision (a) of Health and Safety Code Section 34181; 2) the retention of the property for future development; 3) the sale of the property; or, 4) the use of the property to fulfill an enforceable obligation of the Successor Agency.

Subsequent to discussion, the City Council and Successor Agency each voted to direct staff to evaluate possible alternatives related to retain all former Agency-owned property as either land held for future development or, in those instances where appropriate, as land held for a specific governmental use as permitted under applicable State law.

ANALYSIS:

Long Range Property Management Plan (LRPMP):

Pursuant to Health and Safety Code Section 34191.5, the Successor Agency must prepare the LRPMP and submit the report to the San Fernando Oversight Board and DOF within six months of receiving the Finding of Completion from DOF. The LRPMP shall address the disposition and use of real properties of the former Redevelopment Agency and include all of the following information:

1. Include an inventory of all properties in the Community Redevelopment Property Trust Fund (the "Trust") that was established to serve as the repository of the former redevelopment agency's real properties. The inventory shall include the following:
 - a) The date of acquisition of the property and the value of the property at that time, and an estimate of the current value of the property;
 - b) The purpose for which the property was acquired;

Consideration to Adopt Resolution No. 63 Approving the Long Range Property Management Plan
Page 3

- c) Parcel data, including address, lot size, and current zoning in the former redevelopment plan or specific, community, or general plan;
 - d) An estimate of the current value of the parcel including, if available, any appraisal information;
 - e) An estimate of any lease, rental, or any other revenues generated by the property, and a description of the contractual requirements for the disposition of those funds;
 - f) The history of environmental contamination, including designation as a brownfield site, any related environmental studies, and history of any remediation efforts;
 - g) A description of the property's potential for transit-oriented development and the advancement of the planning objectives of the Successor Agency;
 - h) A brief history of previous development proposals and activity, including the rental or lease of property.
2. Address the use or disposition of all the properties in the Trust. Permissible uses include: 1) the retention of the property for governmental use pursuant to subdivision (a) of Health and Safety Code Section 34181; 2) the retention of the property for future development; 3) the sale of the property; or, 4) the use of the property to fulfill an enforceable obligation.
3. The LRPMP shall separately identify and list properties in the Trust dedicated to governmental use purposes and properties retained for purposes of fulfilling an enforceable obligation. With respect to the use or disposition of all other properties, all of the following shall apply:
- a) If the plan directs the use or liquidation of the property for a project identified in an approved redevelopment plan, the property shall transfer to the City, the County, or the City and the County;
 - b) If the plan directs the liquidation of the property or the use of revenues generated from the property, such as lease or parking revenues, for any purpose other than to fulfill an enforceable obligation or other than that specified in item a above, the proceeds from the sale shall be distributed as property tax to the taxing entities; and,
 - c) Property shall not be transferred to the Successor Agency, the City, the County, or the City and the County, unless the long-range property management plan has been approved by the San Fernando Oversight Board and the DOF.

As noted in the LRPMP (Exhibit 1 to Attachment "A" of this staff report), the former San Fernando Redevelopment Agency owns 13 parcels. Of these 13 parcels, 12 are made up of City surface parking lots within the City's downtown and civic center areas. An additional vacant parcel previously owned by the former Redevelopment Agency is located at 1320 San Fernando Road. The LRPMP proposes that the Successor Agency transfer all 13 parcels to the City for projects identified in redevelopment plans for the associated project areas, five-year redevelopment and housing implementation plans and affordable housing strategy, and/or the San Fernando Corridors Specific Plan. The Dissolution Act allows identification of properties in the LRPMP for transfer to the City "for a project identified in the approved redevelopment plan" (H&S Code Section 34191.5(c)(2)(A)). It is the Successor Agency staff's assessment that the

Consideration to Adopt Resolution No. 63 Approving the Long Range Property Management Plan
Page 4

“approved redevelopment plan” includes all of the aforementioned redevelopment plans, affordable housing strategy and corridors specific plan.

It is important to note that any decision from DOF to modify the LRPMP in the future and as a result cause the sale of any of the real property of the former Redevelopment Agency noted in the LRPMP will require the proceeds from the sale of these properties to be transmitted to the County Auditor-Controller for payment to the affected taxing entities.

Environmental Impact:

The proposed administration action to be considered by the Successor Agency has already been reviewed for compliance with the California Environmental Quality Act (CEQA). In accordance with the provisions of the CEQA Guidelines, it is staff's assessment that the proposed Successor Agency's administrative action is exempt from compliance with the procedures of the CEQA. This determination is made pursuant to Section 15061(c)(3) because the adoption of the new resolution is not a “project” as defined in Section 15378 of the CEQA Guidelines and its adoption will therefore not have a potential to result in a physical change in the environment.

BUDGET IMPACT:

Approval of the LRPMP will not impact the City's General Fund. The cost to hire Seifel Consulting Inc. to assist the Successor Agency staff in the preparation of the LRPMP have been identified as part of the Successor Agency's enforceable obligations and administrative budgets during ROPS 13-14A and ROPS 13-14B.

CONCLUSION:

The Successor Agency's approval of Resolution No. 63 will facilitate the Successor Agency's compliance with applicable regulations under the Dissolution Act, which requires approval of a LRPMP that addresses the disposition and use of real properties of the former Redevelopment Agency in accordance with State law.

ATTACHMENTS:

- A. Resolution No. 63 and Exhibit 1: Long Range Property Management Plan
- B. March 7, 2011, Joint-Staff Report to the San Fernando City Council and the Redevelopment Agency
- C. October 3, 2013, Department of Finance's Finding of Completion Letter

ATTACHMENT "A"

RESOLUTION NO. 63

A RESOLUTION OF THE SUCCESSOR AGENCY TO THE SAN FERNANDO REDEVELOPMENT AGENCY APPROVING THE LONG-RANGE PROPERTY MANAGEMENT PLAN PREPARED BY THE SUCCESSOR AGENCY PURSUANT TO HEALTH AND SAFETY CODE SECTION 34191.5, DETERMINING THAT APPROVAL OF THE LONG-RANGE PROPERTY MANAGEMENT PLAN IS EXEMPT FROM THE CALIFORNIA ENVIRONMENTAL QUALITY ACT, AND TAKING CERTAIN ACTIONS IN CONNECTION THEREWITH

RECITALS:

A. Pursuant to Health and Safety Code Section 34175(b) and the California Supreme Court's decision in *California Redevelopment Association, et al. v. Ana Matosantos, et al.* (53 Cal.4th 231(2011)), on February 1, 2012, all assets, properties, contracts, leases, books and records, buildings, and equipment of the former Manteca Redevelopment Agency (the "Agency") transferred to the control of the Successor Agency to the Agency (the "Successor Agency") by operation of law.

B. Pursuant to Health and Safety Code Section 34191.5(b), the Successor Agency must prepare a long-range property management plan which addresses the disposition and use of the real properties of the former Agency, and which must be submitted to the Oversight Board of the Successor Agency (the "Oversight Board") and the Department of Finance (the "DOF") for approval no later than six months following the issuance by DOF to the Successor Agency of a finding of completion pursuant to Health and Safety Code Section 34179.7.

C. Pursuant to Health and Safety Code Section 34179.7, DOF issued a finding of completion to the Successor Agency on October 3, 2013.

D. The staff of the Successor Agency has prepared and submitted to the Board of the Successor Agency the Long-Range Property Management Plan attached hereto as Exhibit 1 (the "LRPMP"), which LRPMP addresses the disposition and use of the real properties of the former Agency and includes the information required pursuant to Health and Safety Code Section 34191.5(c).

NOW, THEREFORE, THE SUCCESSOR AGENCY TO THE SAN FERNANDO REDEVELOPMENT AGENCY DOES HEREBY RESOLVE, FIND, DETERMINE, AND ORDER AS FOLLOWS:

Section 1. The above recitals are true and correct and are a substantive part of this Resolution.

Section 2. The Successor Agency hereby approves the LRPMP substantially in the form attached hereto as Exhibit 1. The Executive Director of the Successor Agency, in consultation

with the Successor Agency's legal counsel, may modify the LRPMP as the Executive Director or the Successor Agency's legal counsel deems necessary or advisable.

Section 3. Pursuant to Health and Safety Code Section 34180(j), the Successor Agency staff is hereby authorized and directed to transmit the LRPMP to the Oversight Board, the County Administrative Officer, the County Auditor-Controller, and DOF.

Section 4. The staff and the Board of the Successor Agency are hereby authorized and directed, jointly and severally, to do any and all things which they may deem necessary or advisable to effectuate this Resolution and any such actions previously taken are hereby ratified.

Section 5. This Resolution has been reviewed with respect to the applicability of the California Environmental Quality Act (Public Resources Code Section 21000 *et seq.*) ("CEQA"). Pursuant to the State CEQA Guidelines (14 Cal Code Regs 15000 *et seq.*) (the "Guidelines"), the Successor Agency has determined that the approval of the LRPMP is not a project pursuant to CEQA and is exempt therefrom because it is an organizational or administrative activity of government that will not result in direct or indirect physical changes in the environment (Guidelines Section 15378(b)(5)). Further, it can be seen with certainty that there is no possibility that approval of the LRPMP may have a significant effect on the environment, and thus the action is exempt from CEQA (Guidelines Section 15061(b)(3)). Successor Agency staff is hereby directed to prepare and post a notice of exemption pursuant to Guidelines Section 15062.

PASSED, APPROVED, AND ADOPTED this 3rd day of March, 2014.

Antonio Lopez, Chair

ATTEST:

Elena G. Chávez, Secretary

STATE OF CALIFORNIA)
COUNTY OF LOS ANGELES) ss
CITY OF SAN FERNANDO)

I HEREBY CERTIFY that the foregoing Resolution was approved and adopted at a regular meeting of the Successor Agency to the San Fernando Redevelopment Agency held on the 3rd day of March, 2014, by the following vote to wit:

AYES:



NOES:

ABSENT:

Elena G. Chávez, Secretary

EXHIBIT "1"

Long Range Property Management Plan



Prepared by
**Successor Agency to the
San Fernando Redevelopment Agency**



February 2014



I. Introduction

One of the key components of the dissolution of redevelopment is the requirement that all successor agencies prepare a Long Range Property Management Plan (LRPMP) that governs the disposition and use of non-housing properties owned by the former redevelopment agency (former RDA). This document is the LRPMP for the Successor Agency to the former RDA of the City of San Fernando (Successor Agency). The Successor Agency has prepared the LRPMP in accordance with Health and Safety Code (HSC) §34191.5.

A. LRPMP Requirements

The former San Fernando Redevelopment Agency (former RDA) was dissolved on February 1, 2012, pursuant to ABx1 26, as amended by AB 1484. These Redevelopment Dissolution Statutes govern the dissolution of the former RDA, which includes the disposition of the former RDA's real property. At the time of its dissolution, the former RDA owned properties located at eight sites. Pursuant to the dissolution laws, ownership of the non-housing properties transferred to the Successor Agency on February 1, 2012. All of these properties are located within the boundaries of the former RDA's project areas and are subject to the provisions of the redevelopment plans, the San Fernando General Plan, zoning code and land use regulations, as set forth in City of San Fernando (City) codes and ordinances.

Pursuant to HSC §34179.7, a Successor Agency is required to submit the LRPMP to its Oversight Board and the State of California Department of Finance (DOF) no later than six months following DOF's issuance of the Finding of Completion (FOC) to the Successor Agency. DOF approved the FOC for the Successor Agency on October 3, 2013. Thus, the LRPMP is due to DOF by April 3, 2014. The Successor Agency is now responsible for the disposition of the properties in accordance with the procedures and requirements of the Redevelopment Dissolution Statutes, and the first step is to prepare the LRPMP. Upon approval by the Oversight Board and DOF, the LRPMP will govern and supersede all other provisions relating to the disposition and use of the former RDA's real property assets. (Note, the dissolution laws do not specify a statutory deadline for DOF to complete its review of the LRPMP.)

In accordance with HSC §34191.5(c), this LRPMP contains specific information related to the properties, and sets forth the proposed plan for disposition and use of the properties. Accompanying this LRPMP is the information checklist requested by DOF and the DOF Tracking Worksheet.

B. LRPMP Organization

The LRPMP is organized as follows:

I. Introduction

- A. LRPMP Requirements
- B. LRPMP Organization
- C. Summary of Properties
- D. Governmental Purpose Public Parking Lots
- E. Redevelopment Background

II. Property Inventory and Disposition and Use

- A. Property to be Transferred to City and Retained for Governmental Use
 - o City Parking Lot No. 6N
 - o City Parking Lot No. 11

- City Parking Lot No. 12
- B. Properties to be Transferred to City and Retained for Future Development
 - City Parking Lot No. 3
 - City Parking Lot No. 5
 - City Parking Lot No. 8
 - City Parking Lot No. 10
 - 1320 San Fernando Road

Please note, for the properties Parking Lots Nos. 3, 5, 8, and 10, any future development would include the requirement that all of the existing surface parking spaces be replaced.

C. Properties to be Sold

None

D. Use of the property to fulfill an enforceable obligation

None

Appendix A: Information Checklist

Appendix B: Tracking Worksheet

C. Summary of Properties

As stated above, the Successor Agency is responsible for the disposition of eight former RDA properties, of which six are located in Project Area 1, one is located in Project Area 1A, and one is located in Project Area 3. Section E below provides background on the City's redevelopment efforts and summarizes the former RDA's Redevelopment Project Areas.

Use of Former RDA Properties

One property is currently vacant, and the other seven are public parking lots. One of these parking lots—Parking Lot No. 6N—serves as the parking lot for the San Fernando Police Department and City Hall.

The other former RDA-owned parking lots are located within Parking District No. 1 and the Parking and Business Improvement Area A, and have been constructed and used, and will continue to be used to serve a governmental purpose. The properties were acquired and/or developed using tax-exempt bond proceeds and/or tax increment revenue. The City, on behalf of the Parking District, issued special purpose tax exempt bonds to assist with the acquisition and development of the public parking lots. The City also formed a Parking Authority that issued special purpose tax exempt bonds to assist with the acquisition and development of the public parking lots.

The use of tax-exempt bonds (exempt both as to state and federal income taxes) by both the City and the Parking Authority in order to acquire and/or develop the parking lots represents a binding obligation under state and federal tax law to maintain the involved parking improvements as a publicly-owned governmental purpose assets—assets that must remain available to the general public without discrimination or private preference. The use of tax-exempt bond proceeds to create these governmental capital assets precludes their “sale” to a private entity for use in connection with a for-profit development or for parking use on preferential basis. These bonds could not have been considered tax- exempt under law but for the fact that these parking structures were being permanently devoted to a public governmental use on a non-discriminatory basis.

Furthermore, assessed real property owners in the Parking District generated the revenues used to finance the bonds. This assessment represents a fiduciary and statutory obligation, which precludes the public municipal parking assets from being converted into a privately-owned parking lot or structure operated on a for-profit basis. If any of the parking lot properties were to be developed, the development would have to replace the parking with public parking on a one-for-one space basis.

Section D below describes the history of the governmental use of the six parking lots developed to provide public parking in Parking District No. 1.

Disposition of Former RDA Properties

The LRPMP proposes the disposition of three parking lots as “transfer to the City of San Fernando and retained for governmental use” and four parking lots for “transfer to the City and retained for future development” (with the requirement for the replacement of an equal number of public parking spaces).

The LRPMP proposes the disposition of the vacant lot at 1320 San Fernando as transfer to the City for future development.

Given the current economic climate in the City, the future development of the properties is anticipated to occur over the next seven years.

D. Governmental Purpose Public Parking Lots

The City and the former RDA have long recognized that the provision of public parking is key to the economic vibrancy of the Downtown. Since the late 1950s, the provision of public parking has been an important governmental purpose and function of the City of San Fernando, helping to stimulate economic development and civic engagement in the downtown area. Recognizing the importance of providing public parking in the downtown area, the City formed a Parking District, a Parking Authority, and a Parking and Business Improvement Area to provide public parking facilities as a key component of its efforts. The former RDA worked in concert with the City on these efforts to facilitate revitalization of the downtown.

1. City Provision of Public Parking

Parking District No. 1

In 1959, through Ordinance 770, the City formed Parking District No. 1 under the provisions of the State of California Parking District law of 1951. The District boundary is indicated on Figure 1. Of the seven City Parking lots addressed in this LRPMP, six are located within Parking District No. 1—Parking Lots Nos. 3, 5, 8, 10, 11 and 12. Parking Lot 6N is outside the district.

Ordinance 770 specified four City-owned parcels to be held and used for parking places and four properties to be acquired for use as public parking places:

- City Owned Parcels
Parcel No. 1-A, Parcel No. 2-A, Parcel No. 5, and Parcel No. 6. (Two of these parcels are portions of two former RDA properties: Parcel No. 1-A is a portion of the lot that today is known as Parking Lot No. 5 and Parcel No. 6 is a portion of the lot that is today named Parking Lot 3.)
- Properties to be Acquired
Parcel No. 1, No. 2, No. 3 and No. 4. (Two of these parcels are portions of two former RDA properties: Parcel No. 1 is a portion of Parking Lot No. 5 and Parcel 3 is a Parking Lot No. 8.)

Parking District No. 1 was formed to fund activities related to development of public parking lots including acquisition, clearing, grading, surfacing, construction, painting, and installation of fencing, and lighting. The City issued special obligation bonds for the District in the amount of \$400,000 for parking lot acquisition and improvement. The bonds were payable from net revenues from on-street parking meters, operation of the district parking places, and a limited ad valorem assessment levied on taxable real property in the District. Bond payments began on July 1, 1960 and ended on July 1, 1984.

Parking and Business Improvement Areas

In 1965, to further address the need for Downtown parking, the City established the Parking and Business Improvement Area A of the City of San Fernando (Resolution 4040, Ordinance 912, November 22, 1965). Refer to Figure 1 for the boundaries of the Area A. Former RDA-owned Parking Lots Nos. 3, 5, 8, 10, 11 and 12 are located within the boundaries of Area A. An additional levy on business license taxes was assessed in Area A in order to help pay for the financial obligations of Parking District No. 1, including maintenance and operation costs of the public parking lots and bond payments. Any excess proceeds remaining were to be used for the acquisition, construction and maintenance of new or additional parking facilities within Area A. The fees are charged based on the business type and a percentage of the gross receipts reported by the business. The revenue collected is allocated to the City's Fund 29–Parking Maintenance & Operational Fund for maintenance of public parking lots.

In 1968, through Ordinance 973, the City established the Parking and Business Improvement Area B of the City of San Fernando, which was divided into two benefit zones, Zone 1 and Zone 2. Refer to Figure 1 for the boundaries of the Area B and the zones. Parking Lots Nos. 3, 5, 8, 10, 11 and 12 are located in Area B. The Area established an additional levy on business license taxes to pay for the general promotion of retail trade activity, including maintaining the San Fernando Road pedestrian mall, general advertising, promotion activity, music in public places and public events. Similar to Area A, the fees are charged based on the business type and a percentage of the gross receipts reported by the business. Fees are reimbursed to the San Fernando Mall Association, for retail activity promotion.

Parking Authority

In April 1970, the City Council declared the need for a Parking Authority to function in the City.

That same year, the Parking Authority issued \$750,000 in bonds. Bond proceeds funded the following:

- Approximately 200,000 used to construct Parking Lot 2N (City-owned public parking structure)
- Approximately \$157,000 used to purchase Parking Lot Nos. 3, 4, 8, and 2N.
- \$75,000 to purchase private properties that now comprise a portion of Parking Lot No. 4.
- Approximate \$100,000 in new construction and repairs to parking facilities noted above.

On November 16, 1970, the Parking Authority accepted grant deed from the City conveying several parking lots to the Parking Authority, including former RDA Parking Lot No. 8 (Parking Authority Resolution No. 7). On October 16, 2006, the Parking Authority approved the sale of Parking Lot No. 8 to the former RDA for a nominal sum (\$10) in order to facilitate the proposed development at Parking Lots Nos. 8 and 10. (For further information, see Section II, summary of Parking Lot No. 8.)

2. Former RDA Activities Public Parking

The former RDA worked in concert with the City to provide public parking facilities in order to stimulate economic development and redevelopment. The inadequacy of public parking facilities was documented in the Redevelopment Plan and one of the specific redevelopment activities was to “assist in the redevelopment of public parking lots throughout the Project Areas to stimulate new development.”

The provision of off-street public would help the former RDA achieve the Redevelopment Plan goals to stimulate economic development opportunities and encourage commercial rehabilitation and public and private investment.

Project Area 1

The original Redevelopment Plan for Project Area 1 was focused on the revitalization of the Downtown. The Plan recognized that the pedestrian mall, while not a part of the Redevelopment Plan project, would be a dramatic improvement and necessary for revitalization, and that complementary activities would be needed, such as modernization of existing buildings, walkways to parking, and increased parking facilities. One of the four objectives of the Project Area 1 Redevelopment Plan was to provide “additional off-street parking in strategic locations in the retail core area,” and the Plan’s proposed redevelopment actions included “acquisition of real property including increases in public municipal motor vehicle parking.”¹ Specifically, the Redevelopment Plan proposed to acquire four parcels of property—parcels number 5, 6, 7, and 8—to be developed for new public motor vehicle parking areas.”²

The Redevelopment Plan cited the benefits to “additional motor vehicle off-street parking—a major part of the Redevelopment Plan is the creation of additional parking space. The additional parking is intended to provide the shopper with ample free parking space in connection with the Redevelopment Program.” The Redevelopment Plan Illustrative Plan, which indicated the interrelationship of the various land uses, parking, services, and circulation pattern within the Project Area included the following regarding Minimum Parking:

*In order to encourage the integration of large off-street parking areas, thereby freeing the owner to remodel his rear entrances and eliminating the multiplicity of individual parcels for parking, no off-site parking requirements will be required when, in the opinion the San Fernando Planning Commission and Parking Committee, there is sufficient parking space. ...Such centralized parking, where possible, will allow a better organization of land uses. Parking space requirements are related to the shopping center experience and plans for similar type developments.*³

The Redevelopment Plan stated that it would meet identified local objectives, including “encouraging healthy commercial growth by avoiding strip development along major streets and expanding in desirable compact and convenient areas.”⁴

Former RDA Ownership of Parking Lots

The former RDA became the owner of several properties that had been used or were acquired to be developed to be used, as offstreet public parking. Some parcels were conveyed to the former RDA from the City, another was conveyed from the Parking Authority, and some parcels were directly acquired by the former RDA:

- Parking Lot No. 3—Most of parcels making up this lot are owned by the Parking Authority. The former RDA purchased four parcels property from private property owners that comprise a

¹ City of San Fernando Plan for Redevelopment Plan, Project Area 1, San Fernando Redevelopment Agency, October 1965, revised February 1966, pp. 3.

² Ibid, pp. 6-8. Note: Parcel 5 is a portion of Parking Lot No. 3 (specifically, APN # 2521-031-901); Parcel 6 is Parking Lot No. 8 (APNs # 2522-014-900 and 2522-014-901); Parcel 7 is a portion of Parking Lot No. 4 (APN # 2521-034-904); Parcel 8 is a portion of Parking Lot No. 5 (APN # 2522-001-902).

³ Ibid, p. 17.

⁴ Ibid, p. 18.

small portion of Parking Lot No. 3 (former RDA-owned parcels are now one parcel (APN #2521031903) .

- Parking Lot No. 5—City purchased in 1968 and conveyed to former RDA in 1972.
- Parking Lot 6N—Former RDA acquired in 1991 from private property owner.
- Parking Lot No. 8—City purchased in 1959, transferred to Parking Authority in 1970, which conveyed the property to former RDA in 2006.
- Parking Lot No. 10—City purchased in 1964 and 1970, and conveyed to former RDA in 1972.
- Parking Lot No. 11—City purchased in 1969 and 1971, and conveyed to former RDA in 1972 and 1973.
- Parking Lot No. 12—City purchased in 1971 and 1972, and conveyed to former RDA in 1972 and 1973.

RFP for Mixed-Use Development at One or More Municipal Parking Lots in the Downtown

On September 16, 2004, the City and former RDA issued the Request for Proposals (RFP) for Mixed-Use Development at One or More Municipal Parking Lots in the Civic Center. The RFP was issued to assess interest in potentially redeveloping eight sites in the Downtown area in a manner consistent with the San Fernando Corridors Specific Plan (SFCSP), which was anticipated to be adopted by the end of the year. A key feature of the proposed SFCSP was to encourage mixed-use development featuring housing along the corridors of North Maclay Avenue, San Fernando Road, and Truman Street. The parking lots included in the RFP were Parking Lots Nos. 3, 4, 5, 7, 8, 10, 11, and 12. Adopted in 2005, the SFCSP encompasses the full lengths of Truman Street and San Fernando Road, from the eastern municipal boundary with Pacoima to the western boundary with Sylmar. It effectively rezoned property along the commercial corridors to allow for mixed-use development with housing and to encourage transit-oriented development.

Through the RFP, the City desired to facilitate the type of mixed-use projects contemplated in the SFCSP by making available for development two sites owned by the City and six sites owned by the former RDA that were being used for public parking. The City was interested in proposals for the development of mixed-use projects that were consistent with the then proposed SFCSP, while at the same time providing at least the same number of public parking spaces for the general public as currently existed on the site. The sites were located in Redevelopment Project Area 1, and as such, the City and former RDA were seeking projects to implement the Redevelopment Plan, and the SFCSP. The development of these properties would have provided the development and investment community with an opportunity to assist the City of San Fernando in reshaping and redefining its downtown.

The RFP encouraged mixed-use development that included housing affordable to low and moderate-income households. Another goal was to increase the amount of parking in the downtown area available to the general public. To that end, the RFP required that proposed projects include, at a minimum, the same number of parking spaces for the general public as existed on the site at that time. The RFP stated that the City would look favorably upon projects that provided public parking in excess of that minimum. Respondents were encouraged to be creative in addressing the parking requirement, and the City and former RDA were willing to consider proposals providing the required public parking off-site, potentially in conjunction with another developer.

The former RDA received three proposals from interested developers. After reviewing the proposals received in response to the Parking Lots RFP, the former RDA entered into a Negotiation Agreement with CMI Management Inc./Wilshire Ventures for several parking lots, including former RDA-owned Parking Lot Nos. 5, 8, and 10, and a Negotiation Agreement with Gangi Development for Parking Lot No. 3.

In February 2008, the City issued the San Fernando Parking Lots Project Draft Environmental Impact Report (DEIR) for development covering all the sites included in the original RFP.

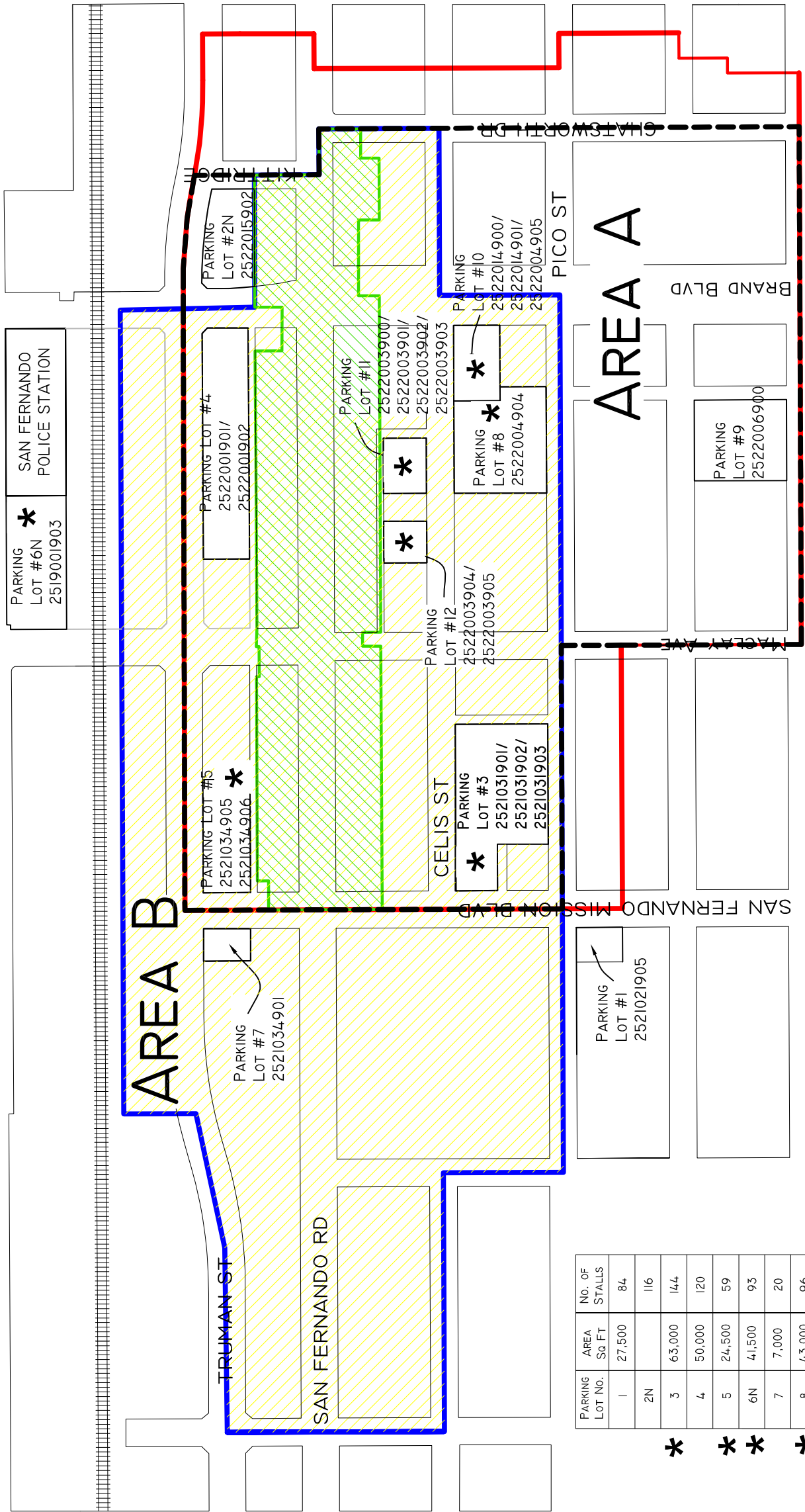
In March 2008, the former RDA Board decided not to continue negotiations with the developer (i.e., CMI Management Inc./Wilshire Ventures) then proposing development of Parking Lots 4, 5, 7, 8 and 10 within the project as described in the draft EIR. However, the former RDA Board decided to continue with the EIR review process so as to assess the potential impacts of development of the downtown parking lots as a whole with similar development in the future.

At the time the DEIR was completed in 2009, Gangi Development had proposed to build on the Parking Lot No. 3 site, a four-story mixed-use project consisting of 84 residential condominium units and 10,600 square feet of ground floor commercial uses. Twenty percent of the residential units (17 units) would have been set-aside and income-restricted for the life of the property. As proposed, the project would have removed the 144 existing at-grade public parking spaces and replaced them with a multi-level facility consisting of 244 subterranean and 121 at-grade parking spaces. In addition, the project would have included 20 parking spaces on streets fronting the property. The proposed development at Parking Lot No. 3 was not pursued due to challenges securing state funding and poor economic and market conditions.

No proposals were received for Parking Lot Nos. 11 and 12.

*This Page
Intentionally
Left Blank*

CITY OF SAN FERNANDO
PARKING AND BUSINESS IMPROVEMENT AREAS



Parking Lot No.	Area Sq. Ft.	No. of Stalls
1	27,500	84
2N		116
3	63,000	144
4	50,000	120
5	24,500	59
6N	41,500	93
7	7,000	20
8	43,000	96
9	20,000	60
10	16,350	39
11	11,040	27
12	8,280	18

* * * * *

Figure 1

*This Page
Intentionally
Left Blank*

E. Redevelopment Background

1. Redevelopment Project Areas

The Project Areas were originally adopted between 1966 and 1994. This section describes each Project Area.

Project Area 1

The 90-acre Project Area 1 encompasses the historic central business district of San Fernando. The original Project Area 1 includes a ten-block area bounded by Pico Street, the Southern Pacific Railroad right-of-way, San Fernando Mission Boulevard, and Chatsworth Drive. The Redevelopment Plan for the original Project Area 1 was adopted in 1966, amended in 1971, and amended again in 1984 to reflect minor adjustments in parcel lines. In 1988, Project Area 1 was amended to add territory to the south and west, known as Project Area 1A. Project Area 1, as amended to include Project Area 1A (collectively, “Amended Project Area 1”), forms an “L” shape between Workman Street and San Fernando Mission Boulevard from O’Melveny Street to the railroad right-of-way, and between the railroad right-of-way and Pico Street from Workman Street to Chatsworth Drive.

Project Area 1 encompasses most of the San Fernando Mall and the strip malls along Truman Street. The added area, or Project Area 1A, also includes a large grocery store and residential properties between S. Kalisher Street and San Fernando Mission Boulevard south of Pico Street.

Project Area 2

Project Area 2 contains approximately 56 acres and is located between Hollister Street and the Southern Pacific Railroad right-of-way, bounded by Amended Project Area 1 to the west and the City of Los Angeles on the east. The Redevelopment Plan for Project Area 2 was adopted in 1972, and was amended in 1986, 1994 and 1998. Project Area 2 includes several former automobile dealership sites along Truman Street and San Fernando Road, as well as industrial properties on both sides of Celis Street. Project Area 2 also includes commercial, residential, and public land uses.

Project Area 3

Project Area 3 contains approximately 365 acres located north of the Southern Pacific Railroad right-of-way, adjacent to the border of the City of Los Angeles. The Redevelopment Plan for the original portion of Project Area 3 was adopted in 1973. The original Project Area 3 is a rectangle bounded by Fourth Street to the north, Harding Avenue to the west, the Southern Pacific Railroad right-of-way to the south, and the City of Los Angeles to the east. In 1983, Project Area 3 was amended to add the industrial area to the north, located between Fourth Street and Foothill Boulevard along the Pacoima Wash and Arroyo Avenue, known as Project Area 3A. Project Area 3, as amended to include Project Area 3A (collectively, “Amended Project Area 3”), forms an “L” shape between Harding Street and Arroyo Avenue between First Street and Fourth Street, and extending north to the City boundary between Jessie Street and the City boundary to the east.

Amended Project Area 3 encompasses a variety of land uses. The original Project Area 3 includes civic uses such as the City Hall, Los Angeles County Courthouse, San Fernando Regional Pool Facility, and San Fernando Middle School; commercial properties along Maclay Avenue; and a mix of industrial and residential land uses west of Maclay Avenue and along Park Avenue. The added area, or Project Area 3A,

is comprised primarily of industrial properties along both sides of the Pacoima Wash and Arroyo Avenue, and also contains a large regional shopping center on Foothill Boulevard at the north end.

Project Area 4

Project Area 4 contains approximately 57 acres, and was selected and adopted in 1994 as a result of the impacts from the 1994 Northridge earthquake. The redevelopment plan for Project Area 4 was adopted in accordance with the Community Redevelopment Assistance and Disaster Project Law (CRL Part 1.5, Section 34000 et. seq.), which modified certain procedural requirements of the CRL. Project Area 4 forms an irregular shape and includes a mixture of land uses, including industrial, commercial, medium-density residential, vacant land, and railroad right-of-way.

2. Redevelopment Goals and Objectives

Activities in the project areas were guided by the following overarching goals and objectives:⁵

- Encourage private sector investment.
- Promote commercial and industrial development by the prevention and elimination of blight.
- Upgrade the physical appearance of the Project Areas.
- Remove economic impediments to land assembly and infill development.
- Encourage commercial rehabilitation and planned new commercial developments.
- Install, construct or reconstruct streets, utilities, parks, recreational facilities, and other public improvements, infrastructure and facilities.
- Encourage public and private investment in order to repair and/or replace unsafe, dilapidated and deteriorated buildings.
- Encourage the redevelopment of land by private enterprise or public action.
- Protect the health and general welfare of very low, low and moderate-income persons by increasing and improving the community's supply of housing affordable to these persons.

Redevelopment Projects and Activities

To accomplish the redevelopment goals and objectives for the project areas, the former RDA set forth the following projects and activities:⁶

Business Assistance and Property Improvement

- Facilitate business improvement district formation proceedings within the downtown area, and within other areas identified by stakeholders.
- Prepare and implement a retail development strategy, which attracts the appropriate mix of businesses that meets local and regional demand and further promotes investments within the Project Areas as commercial destinations.
- Facilitate development of Sique corporate campus, which will include the company headquarters and new leasable office space that allows for business retention, expansion and attraction activities.
- Facilitate business expansion and new occupancy with the promotion and redevelopment of existing underutilized or vacant Class A industrial properties.
- Partner with local brokers and other stakeholders to promote business development and recruitment opportunities.

⁵ FY 2010/11 Five-Year Implementation Plan, Redevelopment Agency of the City of San Fernando, February 2011, Section II A.

⁶ FY 2010/11 Five-Year Implementation Plan, Redevelopment Agency of the City of San Fernando, February 2011, Section II B.

- Facilitate commercial façade rehabilitation within the Project Areas and provide financial assistance in the form of matching grants for façade renovations along the commercial corridors in the Project Areas.
- Facilitate the improvement of properties and upgrade of buildings in the Project Areas.
- Redevelop 120 Macneil Street as part of a larger mixed-use development within the Civic Center area.

Development of Vacant and Underutilized Properties

- Provide off-site improvements that facilitate redevelopment of underutilized and vacant properties.
- Identify and invest in opportunity sites that facilitate commercial redevelopment and revitalization to meet local and regional demand.
- Partner with property owners in the development of redevelopment projects on key sites that are consistent with the Consolidated Redevelopment Plan.
- Stimulate private development for future redevelopment and economic development opportunities, including property acquisition when necessary.
- Facilitate adaptive reuse of former automotive dealership sites for new retail and service commercial uses.
- Facilitate and promote the redevelopment of large sites that can accommodate commercial facilities designed to meet regional demand including, but not limited to, destination, retail and entertainment uses.

Development Assistance

- Provide Agency assistance with technical studies, such as market feasibility, planning, engineering, or geotechnical, as a mechanism to encourage development and redevelopment of the Project Areas.
- Provide tax-exempt financing that serves to reduce the financing costs of a project. Such financing may take the form of certificates of participation, lease revenue bonds, industrial development bonds, and various forms of tax-exempt notes at various terms.
- Implement rehabilitation loan or grant programs that require matching contributions by the recipient.
- Address the need for removal of the most dilapidated residential, commercial and industrial structures, and make the cleared land available for new development.
- Assist in acquisition of small or undevelopable parcels, and facilitate the development of those properties.
- Encourage repairs and rehabilitation of damaged structures, and support seismic retrofit and safety upgrades, including assistance for upgrading older structures to meet current earthquake and safety codes, as funds are available.

Examples of development assistance projects and activities include, but are not limited to, the following:

- Assist in the redevelopment of public parking lots throughout the Project Areas to stimulate new development.
- Facilitate the future redevelopment of underutilized sites along major commercial corridors within the Project Areas, including sites such as 610 Ilex Street, 1661 San Fernando Road and 1331 Truman Street.
- Encourage transit-oriented development throughout the Project Areas in close proximity to major transportation hubs and corridors.

- Promote adaptive reuse of industrial properties, including vacant and underutilized properties along First Street, Park Avenue, Jessie Street, Arroyo Street, and Aviation Place.
- Facilitate development of corporate campuses and headquarters along the commercial and industrial corridors within the Project Areas that allow for business expansion, retention and recruitment activities.

Public Facilities and Infrastructure Improvement

The Agency aims to make strategic investments in public infrastructure and facilities to help stimulate private investment in the Project Areas, including, but not limited to, the following:

- Facilitate transit and other public infrastructure projects that will help stimulate transit oriented and infill development.
- Improve public safety through enhanced circulation and capacity for local-serving streets, which will better serve local businesses and neighborhoods.
- Fund design, construction and right-of-way acquisition costs for enhanced public safety and pedestrian amenities through streetscape and sidewalk improvements, which will encourage investment in surrounding properties.
- Facilitate utility undergrounding where necessary to address issues with pedestrian and vehicular safety.
- Fund water infrastructure upgrade projects.
- Facilitate development of a high-speed rail station in San Fernando if City is selected as a station site.
- Develop public recreational facilities to enhance the quality of life of Project Area residents.

Examples of public facilities and infrastructure improvement projects and activities include, but are not limited to, the following:

- Streetscape and safety improvement projects along Truman Street, San Fernando Road, San Fernando Mission Boulevard, Park Avenue, S. Workman Street, Lazard Street, and the Southern Pacific railroad right-of-way.
- Complete the Lopez Adobe rehabilitation project for subsequent use as a museum and cultural attraction/destination center.
- Install and upgrade bus stop shelters within the Project Areas.
- Identify opportunity sites for, and facilitate the development of, additional public/private open spaces.
- Develop and enhance way-finding facilities that provide greater access to, and promote land uses and services within the Project Areas, including the downtown and civic center areas.
- Initiate storm water collection and distribution system improvements to address infrastructure deficiencies associated with antiquated facilities. These improvements include storm water system improvements on S. Workman Street, Griswold Avenue, Maclay Avenue, Celis Street and other identified areas as necessary.
- Initiate water collection and distribution system improvements to address infrastructure deficiencies associated with antiquated facilities. These improvements include the reconstruction of Water Reservoir No. 4, and water line replacements on Fourth Street, First Street (Civic Center), Celis Street, and Hollister Street.
- Initiate sewer system improvements to address infrastructure deficiencies associated with antiquated facilities. These improvements include sewer line replacements at First Street (Civic Center), and at Hollister and Coronel Streets.

- Upgrade traffic signal infrastructure for improved circulation and safety as necessary.
- Provide improvements at City park facilities as warranted, especially at Recreation Park, Las Palmas Park, Layne Park and the San Fernando Regional Pool Facility.

Street Improvement and Beautification

- Develop streetscape and greenway beautification projects that enhance public safety, promote private investment, and increase pedestrian, bike and vehicular access and connections throughout the Project Areas.
- Fund, facilitate and provide entitlement assistance for improvements that realize the development of the Pacoima Wash as a greenway corridor.
- Improve sidewalks, signage, and streetscapes along public right-of-ways, including but not limited to: First Street, Pacoima Wash, Maclay Avenue, San Fernando Road, Truman Street, San Fernando Mission Boulevard, and Brand Boulevard.
- Provide street and safety improvements that focus on sidewalk repairs, graffiti abatement, tree trimming, street lighting, and traffic calming, especially those that improve safe routes to local schools.
- Underground public utility poles that block pedestrian access along Kalisher Street, Park Avenue and other areas as necessary.

Park and Bikeway Master Plans

Promote public and private investment in the development and implementation of a park and bikeway master plan project that includes improvements of new and existing recreational sites and associated activities throughout the Project Areas, and development of bike paths and other alternative transit options that enhance private transportation capacity throughout the Project Areas.

3. Redevelopment Accomplishments

The former RDA led efforts to revitalize the Project Areas through activities that promote the enhanced performance of local businesses, facilitate the redevelopment of key properties, invest in the rehabilitation and construction of properties, and attract new businesses to the Project Areas. These extensive efforts encouraged new business and facilitated an improved business and economic environment throughout the Project Areas. Representative former RDA accomplishments completed through its active support include the following:

Business Assistance and Property Improvement

- Downtown signage project.
- Neighborhood Focus Area Program.
- Walter Reuff Buick at 710 San Fernando Road (later sold to Rydell Automotive).⁷
- Facilitation of development review and entitlements for the El Pollo Loco restaurant at 1125 Truman Street.
- Facilitation of development review and entitlements for the Starbucks Coffee at 1101 Truman Street.
- Rydell Chevrolet dealership at 700 San Fernando Road.⁸
- Facilitation of development review and entitlements for Home Depot expansion.

⁷ Due to the economic downturn and the restructuring of General Motors, Walter Reuff Buick is closed.

⁸ Due to the downturn and the restructuring of General Motors, the Rydell Chevrolet dealership closed.

- Facilitation of development review and entitlements for a drive-through car wash at 1601 Truman Street.
- Facilitation of development review and entitlements for Euro Discount Tile at 1753 San Fernando Road.
- Facilitation of a \$3 million loan restructuring for Oh Boy! Company located at 1516 E. First Street.
- Facilitation of development review and approval for the expansion and remodel of the existing Social Security offices at 456 San Fernando Mission Boulevard, allowing services and associated employment to remain within the City.
- Facilitation of development review and approval for the adaptive reuse of an existing vacant industrial building into the new corporate offices for Bernard Brothers at 555 First Street.
- Facilitation of development review and approval for the remodel of a commercial building located at 1041 Truman Street to accommodate long-term tenant Denny's Restaurant.
- Facilitation of development review and approval of adaptive reuse for a potentially historic structure (former Salvation Army building) to accommodate restaurant and office uses at 110 N. Maclay Avenue.
- Facilitation of development review and approval of adaptive reuse to accommodate retail and service commercial uses at 120 N. Maclay Avenue.
- Downtown Façade Program provided interest-subsidized loans, architectural assistance and signage grants for commercial properties.
- Facilitation of plan review and entitlements for buildings through the Commercial Façade Improvement Loan Program.
- Commercial façade rehabilitation and restoration of 313 S. Brand Boulevard, formerly the DWP Building.
- Commercial façade rehabilitation at 1023 Pico Street.
- Commercial façade rehabilitation project at 209-211 N. Maclay Avenue, 110 N. Maclay Avenue, 214 N. Maclay Avenue, 226 N. Maclay Avenue, and 1041 Truman Street.
- Façade rehabilitation at 120 N. Maclay Avenue.
- Seismic Retrofit Program, which provided loans between \$1,000 and \$4,000 to residential property owners for seismic repairs.
- Facilitation of development review and entitlement process for façade renovation of the KFC restaurant at 1327 San Fernando Road.
- Implementation of a Community Action Plan for Neighborhood Protection and Preservation (CAPP).

Development of Vacant and Underutilized Properties

- Facilitation of the ValuPlus Center commercial shopping center through property acquisition, land assembly, and site clearance.
- Facilitation of San Fernando Value Square (Sam's Club/Home Depot).
- Swap meet redevelopment project at 601 Glenoaks Boulevard.
- Facilitation of land acquisition of blighted property for Sigue Corporate office.
- Facilitation of development review and approval for a new commercial building at 1209 Mott Street.
- Facilitation of development review and approval for a commercial paseo at 1038 San Fernando Road and 1035 Celis Street.
- Facilitation of a commercial and pedestrian paseo within a former public alley located between 110 and 120 N. Maclay Avenue.

Development Assistance

- Completion of the public parking lot adjacent to the Bank of America.
- Facilitation of commercial building at 501 San Fernando Mission Boulevard.
- Facilitation of commercial building at 1201 Hewitt Street.
- Facilitation of two-unit commercial building at 1038 San Fernando Road.
- Facilitation of commercial building at 451 S. Brand Boulevard.
- Facilitation of development review and entitlements for a 59,000 square foot industrial building at 525 Park Avenue for Jem Sportswear.
- Facilitation of development review and entitlements for a 5,000 square foot commercial building at 12960 and 12980 Foothill Boulevard.
- Facilitation of development review and entitlements for a 4,000 square foot industrial building at 760 Arroyo Avenue.
- Facilitation of the conditional use permit process to allow a storage and moving use to occupy 255 Parkside Drive.
- Facilitation of development review and entitlements for four detached industrial buildings totaling approximately 9,000 square feet at 723 Arroyo Avenue.
- Facilitation of development review and entitlements for construction of an industrial building and cell tower at 1516 First Street.
- Facilitation of development review and entitlements for construction of a cell tower at 675 Glenoaks Boulevard.
- Facilitation of industrial development project at 1407 Truman Street.
- Facilitation of affordable mixed-use development project at 1320 San Fernando Road.
- Facilitation of an Exclusive Negotiating Agreement (ENA) for affordable housing development on City-owned lot at 1422 San Fernando Road.
- Facilitation of development review and approval for the expansion and rehabilitation of Valley Family Center at 302 S. Brand Boulevard.
- Facilitation of Phase 1 development review and approval of new commercial uses at 1245 San Fernando Road.
- Facilitation of development review and approval for new commercial signage and façade improvements at long-term tenant Pep Boys at 1231 San Fernando Road.
- Facilitation of the public input, development and environmental review processes for LAUSD Valley Regional High School No. 5 and Elementary School No. 8.

Public Facilities and Infrastructure Improvement

- Preparation of the San Fernando Courthouse site.
- Development of the San Fernando Police Station and Civic Center expansion.
- Civic Center parking lot improvements.
- Construction of the Recreation Park Senior Center.
- Jessie Street water system improvements.
- Funding and construction of the San Fernando Regional Pool Facility at Recreation Park.
- Facilitation of the development and environmental review processes for LAUSD Regional High School No. 5 and Elementary School No. 8.

- Upgrade of traffic signals on S. Workman Street at Truman Street and along San Fernando Road.
- Repair of various sections of the City's sewer system damaged by the 1994 earthquake.
- Completion of water system improvements including the replacement of substandard fire hydrants, and new water mains under Lazard Street and San Fernando Road.
- Capture of outside match funding for regional projects including the Lopez Adobe retrofitting project and Pacoima Wash project.
- Construction of the bikeway (Mission City Trail) along the railroad right-of-way.
- Installation of lighting along the Mission City Trail.
- Completion of road improvements and undergrounding of utilities along Park Avenue between First Street and Fourth Street.
- Facility improvements at Las Palmas and Recreation Parks.

Street Improvement and Beautification

- Completion of numerous streetscape improvements in the San Fernando Mall area along San Fernando Road and Brand Boulevard.
- Monument projects to improve the downtown, including the Cesar E. Chavez Memorial and Truman Gateway.
- N. Maclay Avenue streetscape improvements.
- Ongoing street tree plantings, sidewalk and parkway repairs, and graffiti removal.
- Completion of the City's Corridors Specific Plan.
- Completion of the undergrounding of utilities along Celis Street and Kalisher Street.
- Completion of various street improvements on Coronel Street, Mott Street, San Fernando Mission Boulevard, Celis Street and S. Maclay Avenue.

Park and Bikeway Master Plans

- Completion of engineering and plan preparation for proposed master planning activities.

II. Property Inventory and Disposition

As set forth in AB 1484, the LRPMP must include a plan addressing the use or disposition of each former RDA-owned property and an inventory of all properties and property interests. Section II of this LRPMP includes the required inventory information and data and describes the planned disposition or use for each of the eight former RDA-owned sites.

Property Disposition Categories

AB 1484 sets forth the following permissible uses or disposition under the LRPMP process:

- A. Retention of the property for governmental use pursuant to HSC §34181(a)
- B. Retention of the property for future development
- C. Sale of the property
- D. Use of the property to fulfill an enforceable obligation

Property Inventory Information

The inventory must contain the following information for each property:

Parcel Data

- Address
- Assessor parcel number
- Lot size
- Current zoning (in Redevelopment Plan or Specific, Community or General Plan)

Acquisition Information

- Date of acquisition
- Value of the property at time of acquisition
- Purpose for which the property was acquired

Current Value and Revenue Generation

- Estimate of current value
- Date/value basis for estimate (appraisal information if available)
- Estimate of any lease, rental or other revenues generated by the property
- Description of any contractual requirements regarding the disposition of such revenues

Environmental Information

- History of environmental contamination
- Designation as a brownfield site
- Summary of related environmental studies
- History of remediation efforts

Development Plans and Activity

- History of previous development proposals and activity for the property

Potential for Transit Oriented Development and Advancement of Planning Objectives

Property Disposition

- Proposed disposition or use of property

The following sections present the required inventory and disposition information for each property.


Property to be Retained for Governmental Use

City Parking Lot No. 6N

City Parking Lot No. 11

City Parking Lot No. 12

City Parking Lot No. 6N



Summary

City Parking Lot No. 6N is located in downtown San Fernando and within Project Area 3, at the southeast corner of 1st Street and Maclay Avenue. The property is in use as 93-space City Parking Lot No. 6N, and provides parking for the adjacent San Fernando Police Station, as well as San Fernando City Hall, which is located across 1st Street, and close to other government buildings.

Property Inventory Information

Parcel Data

<i>Address</i>	Southeast corner of 1 st St. and Maclay Ave.
<i>APN</i>	2519001903
<i>Lot Size</i>	35,283 SF
<i>Current Zoning</i>	SP-4 (San Fernando Specific Plan Corridors zone), San Fernando Mall Sub-District of the SFCSP
<i>Current Use</i>	Public parking lot for adjacent governmental uses
<i>RDA Project Area</i>	Project Area 3

Current Value and Revenue Generation

<i>Estimate of Current Value</i>	\$282,000
<i>Date/Value Basis for Estimate</i>	2/26/2014 Appraiser valuation
<i>Revenue Generated by Property</i>	\$60,000-\$70,000 per year
<i>Requirements for Revenue Use</i>	To be used for maintenance/operation of Parking Lot No. 6N

Acquisition Information

<i>RDA Acquisition Date</i>	6/15/92
<i>Value at Time of Acquisition</i>	\$319,335
<i>Acquisition Purpose</i>	To provide public parking for the City police facilities

History of Environmental Contamination / Remediation

There is no known environmental contamination on the City Parking Lot No. 6N property. Records show that environmental contamination from former automotive use at the property was identified and was negotiated to be remediated prior to the completion of the sale and transfer to the former RDA.

History of Development Proposals and Activity

The former RDA developed Parking Lot No. 6N in order to provide public parking facilities adjacent to the San Fernando police facilities and Civic Center. In 1991, the City applied for (and obtained) an Independent Cities Lease Finance Authority (ICLFA) lease (City Contract No. 1122, 1/8/1992) for \$600,000 to fund the costs—\$319,335 for property acquisition, \$50,000 for lease termination, \$50,000 for demolition, \$150,000 for construction, and \$30,000 for other costs such as administration. In December 1991, through Resolution 454, the former RDA approved a financing agreement in which the City loaned the former RDA \$600,000 to enable it to pay for the costs associated with acquisition, construction and installation of Parking Lot No. 6N. In June 1992, using Project Area 3 tax increment revenue, the former RDA repaid the ICLFA Lease owed by the City. In addition to tax increment revenue, revenues from parking meters and the Parking In Lieu Fund were used to assist with the construction of the lot (City Council Resolution 6206, July 20, 1992). In 1992, the former RDA acquired the property from the Southern Pacific Transportation Company (SFPTC). At that time, the property consisted of two parcels, one that the SPTC sold to the former RDA for \$319,335, and another that SFPTC donated to the City.

The parking lot has been used and will continue to be used as a public parking facility. Located adjacent to the San Fernando Police Station (and across the street from the San Fernando City Hall), the lot is used by visitors to both buildings. Also, the City makes unused parking at 6N available to jurors who cannot find parking at the County Courthouse parking facilities. City-approved parking permits are used for this purpose.

There are no current development proposals or activity on Parking Lot No. 6N.

The City seeks to continue its current governmental use as a public parking lot the Police Department and City Hall.

Restrictions on Disposition of the Property

There are no known restrictions on disposition of the City Parking Lot No. 6N property.


Transit Oriented Development Potential and Advancement of Planning Objectives

The former RDA's development of the site achieved redevelopment goals and objectives and also advanced the planning objectives of the City of San Fernando. The provision of public parking spaces in Parking Lot 6N has helped to create a more walkable area for pedestrians and visitors conducting business in the downtown's Civic Center area.

Property Disposition

Parking Lot No. 6N serves a governmental purpose by providing public parking for residents and others visiting or conducting business at the Police facilities, City Hall and other government buildings.

City Parking Lot No. 11



Summary

City Parking Lot No. 11 is located in downtown San Fernando on the north side of Celis Street between Maclay Street and South Brand Boulevard. The site consists of four parcels acquired by the former RDA in 1972 and 1973. City Parking Lot No. 11 is located in Project Area 1. To stimulate economic development in the Downtown, the City acquired and developed Parking Lot No. 11 and subsequently transferred it to the RDA in order to provide public parking facilities for neighboring commercial uses, the deficiency of which was documented in the Redevelopment Plan. The property is a 27-space surface parking lot providing free public parking for downtown businesses, organizations, residents and visitors.

Property Inventory Information

Property Information

<i>Address</i>	Along Celis St. between Maclay St. and S. Brand Blvd.
<i>APN</i>	2522003900, 2522003901, 2522003902, 2522003903
<i>Lot Size</i>	11,040 SF
<i>Current Zoning</i>	SP-4 (San Fernando Specific Plan Corridors zone), Mixed-Use Transition Sub-District of the SFCSP
<i>Current Use</i>	Public parking lot
<i>RDA Project Area</i>	Project Area 1

Current Value and Revenue Generation

<i>Estimate of Current Value</i>	\$88,000
<i>Date/Value Basis for Estimate</i>	2/26/2014 Appraiser valuation
<i>Revenue Generated by Property</i>	\$0
<i>Requirements for Revenue Use</i>	N/A

Acquisition Information

<i>RDA Acquisition Date</i>	9/4/73 (2522003900) and 11/6/72 for other three parcels
<i>Value at Time of Acquisition</i>	\$70,503 (combined)
<i>Acquisition Purpose</i>	To stimulate downtown revitalization by providing public parking facilities for neighboring commercial uses, many of which were built without any on-site parking facilities.

History of Environmental Contamination / Remediation

There is no known record of environmental contamination on the City Parking Lot No. 11 property.

History of Development Proposals and Activity

As described in Section 1 of this report, the City and former RDA undertook efforts to provide offsite public parking to achieve the goals and objectives of the Redevelopment Plan, specifically to provide off-street public parking facilities to support existing businesses and assist with intensifying and diversifying uses in the downtown. Parking Lot No. 11 is located in Parking District No. 1, the Parking and Business Improvement Area A of the City of San Fernando, and Project Area 1, all of which have helped address the lack of parking in the downtown area.

The City acquired the parcels that comprise Parking Lot No. 11 in the late 1960s and early 1970s, at a total cost of \$56,000, and subsequently conveyed the properties to the former RDA in 1972 and 1973.

Many of the properties in the immediate vicinity of Parking Lot No. 11 have legal non-conforming buildings with little to no on-site parking, and businesses in these buildings have relied, and continue to rely on Parking Lot No. 11 (as well as nearby Parking Lot No. 12) for customer and employee parking.

There are no plans to change the existing use of the property.

Restrictions on Disposition of the Property

There are no known restrictions on disposition of the City Parking Lot No. 11 property.

Transit Oriented Development Potential and Advancement of Planning Objectives


The development of the site as Parking Lot No. 11 achieved redevelopment goals and objectives and also advanced the planning objectives of the City of San Fernando. The provision of public parking spaces has helped to create a more walkable area for pedestrians and foster economic activity.

Property Disposition

The Successor Agency recommends the property be retained for governmental purpose so that it can continue to be used as a public parking lot.

The City of San Fernando will continue to maintain and operate the Parking Lot No. 11 using revenue generated by the Parking and Business Improvement Area A fees, and supplemented by General Fund revenues as needed.

City Parking Lot No. 12



Summary

City Parking Lot No. 12 is located in downtown San Fernando on the north side of Celis Street between Maclay Street and South Brand Boulevard. The site consists of two parcels acquired by the former RDA in 1972 and 1973. City Parking Lot No. 12 is located in Project Area 1. To stimulate economic development in the Downtown, the City and former RDA acquired and developed the property in order to provide public parking facilities for neighboring commercial uses, the deficiency of which was documented in the Redevelopment Plan. The property is an 18-space surface parking lot providing free public parking for downtown businesses, organizations, residents and visitors.

Property Inventory Information

Parcel Data

<i>Address</i>	Along Celis St. between Maclay St. and S. Brand Blvd.
<i>APN</i>	2522003904 and 2522003905
<i>Lot Size</i>	8,280 SF
<i>Current Zoning</i>	SP-4 (San Fernando Specific Plan Corridors zone), Mixed-Use Transition Sub-District of the SFCSP
<i>Current Use</i>	Public parking lot
<i>RDA Project Area</i>	Project Area 1

Current Value and Revenue Generation

<i>Estimate of Current Value</i>	\$66,000
<i>Date/Value Basis for Estimate</i>	2/26/2014 Appraiser valuation
<i>Revenue Generated by Property</i>	\$0
<i>Requirements for Revenue Use</i>	N/A

Acquisition Information

<i>RDA Acquisition Date</i>	11/6/1972 and 9/4/73
<i>Value at Time of Acquisition</i>	\$34,727 (Combined)
<i>Acquisition Purpose</i>	To stimulate downtown revitalization by providing public parking facilities for neighboring commercial uses, many of which were built without any on-site parking facilities.

History of Environmental Contamination / Remediation

There is no known record of environmental contamination on the City Parking Lot No. 12 property.

History of Development Proposals and Activity

As described in Section I of this report, the City and former RDA undertook efforts to provide offsite public parking to achieve the goals and objectives of the Redevelopment Plan, specifically to provide off-street public parking facilities to support existing businesses and assist with intensifying and diversifying uses in the downtown. Parking Lot No. 12 is located in Parking District No. 1, the Parking and Business Improvement Area A of the City of San Fernando, and Project Area 1, all of which have helped address the lack of parking in the Downtown area.

The City acquired the parcels that comprise Parking Lot No. 11 in 1971 and 1972, at a total cost of \$48,920, and subsequently conveyed the properties to the former RDA in 1972 and 1973.

Many of the properties in the immediate vicinity of Parking Lot No. 12 have legal non-conforming buildings with little to no on-site parking, and businesses in these buildings have relied, and continue to rely on Parking Lot No. 12 (as well as nearby Parking Lot No. 11) for customer and employee parking.

There are no plans to change the existing use of the property.

Restrictions on Disposition of the Property

There are no known restrictions on disposition of the City Parking Lot No. 12 property.

Transit Oriented Development Potential and Advancement of Planning Objectives

The development of the site as Parking Lot No. 12 achieved redevelopment goals and objectives and also advanced the planning objectives of the City of San Fernando. The provision of public parking spaces has helped to create a more walkable area for pedestrians and foster economic activity.

Property Disposition

The Successor Agency recommends the property be retained for governmental purpose so that it can continue to be used as a public parking lot.

The City of San Fernando will continue to maintain and operate the Parking Lot No. 12 using revenue generated by the Parking and Business Improvement Area A fees, and supplemented by General Fund revenues as needed.

Properties to be Retained for Future Development

City Parking Lot No. 3



City Parking Lot No. 5

City Parking Lot No. 8

City Parking Lot No. 10

1320 San Fernando Road

City Parking Lot No. 3



Summary

City Parking Lot No. 3 is located in downtown San Fernando on the southeast corner of San Fernando Mission Boulevard and Celis Street. The site consists of three parcels, two of which are owned by the Parking Authority. The former RDA acquired the other property from a private owner in 1976. To stimulate economic development in the downtown, the City and former RDA acquired and developed the site into a public parking facility for neighboring commercial uses, the deficiency of which was documented in the Redevelopment Plan. Located in Project Area 1, City Parking Lot No. 3 is a 144-space surface parking lot providing free public parking for downtown businesses, organizations, residents and visitors.

Property Inventory Information

Parcel Data

Address	Southeast corner of San Fernando Mission Blvd. and Celis St.
APNs	2521031903
Lot Size	9,000 SF (entire Parking Lot No. 3 is 63,000 SF)
Current Zoning	SP-4 (San Fernando Specific Plan Corridors zone), Mixed-Use Transition Sub-District of the SFCSP
Current Use	Public parking lot
RDA Project Area	Project Area 1

Current Value and Revenue Generation

Estimate of Current Value	\$72,000
Date/Value Basis for Estimate	2/26/2014 Appraiser valuation
Revenue Generated by Property	\$0
Requirements for Revenue Use	N/A

Acquisition Information

<i>RDA Acquisition Date</i>	1/23/76
<i>Value at Time of Acquisition</i>	\$30,710
<i>Acquisition Purpose</i>	To stimulate downtown revitalization by providing public parking facilities for neighboring commercial uses, many of which were built without any on-site parking facilities.

History of Environmental Contamination / Remediation

There is no known record of environmental contamination on the City Parking Lot No. 3 property.

History of Development Proposals and Activity

Parking Lot No. 3 is comprised of three parcels, the parcel owned by the former RDA (APN 2521031903) and two parcels owned by the Parking Authority (APN 2521031902 and APN 2521031901). As described in Section I above, Parking Lot No. 3 was included in the RFP for Mixed-Use Development at One or More Municipal Parking Lots in the Civic Center. After reviewing the proposals received in response to the Parking Lots RFP, the former RDA entered into a Negotiation Agreement with Gangi Development for Parking Lot No. 3.

The 2005/06 – 2009/10 Redevelopment and Housing Implementation Plan Mid-Term Update identifies the City Parking Lot No. 3 project, otherwise known as the Gangi Development, as a priority project for the former RDA.¹

At the time the DEIR was completed in 2009, Gangi Development proposed to build a four-story mixed-use project consisting of 84 residential condominium units and 10,600 square feet of ground floor commercial uses. Twenty percent of the residential units (17 units) would have been set-aside and income-restricted for the life of the property. As proposed, the project would have removed the 144 existing at-grade public parking spaces and replaced them with a multi-level facility consisting of 244 subterranean and 121 at-grade parking spaces. In addition, the project would have included 20 parking spaces on streets fronting the property. The proposed development at Parking Lot No. 3 was not pursued due to challenges securing state funding and poor economic and market conditions.

Restrictions on Disposition of the Property

There are no known restrictions on disposition of the City Parking Lot No. 3 property. However, future development of Parking Lot No. 3 would be required to include replacement public parking with at least 144 public parking spaces.

Transit Oriented Development Potential and Advancement of Planning Objectives

City Parking Lot No. 3 is located in downtown San Fernando and is generally surrounded by retail, office, restaurant, light industrial, warehouse and auto-related uses. City Parking Lot No. 3 is located approximately 0.7 miles from the Sylmar/San Fernando Metrolink Station, which is serviced by the Antelope Valley Line.

¹ FY 2005/06 – 2009/10 Redevelopment and Housing Implementation Plan Mid-Term Update, San Fernando Redevelopment Agency, August 2008, p. 39.

Parking Lot No. 3 is located within the San Fernando Corridors Specific Plan (SFCSP), whose objectives are as follows:

- *Establish the City's corridors as the armature of the City.*
- *Remedy the feeling of "sprawl" on the corridors.*
- *Attract new investment appropriate to the envisioned character of the corridors.*
- *Revitalize the identity and investment climate of the City as a whole.*
- *Make walking and driving along the corridors a more pleasant experience by improving the physical settings of corridor streets.*
- *Use the corridors to enhance San Fernando's identity to visitors.*

The SFCSP effectively rezoned property along the commercial corridors to allow for mixed-use development with housing and identified City Parking Lot No. 3 property as having "high potential for beneficial change." The development of Parking Lot No. 3 into a mixed-use transit-oriented development with retention of public parking spaces would assist in achieving the overall intent and goals of the SFCSP.

Property Disposition

The Successor Agency recommends the property be retained for future development pursuant to HSC §34191.5(c)(2)(B).

Retain Property for Project Identified in Approved Redevelopment Plan

As described above, the 2005/06 – 2009/10 Redevelopment and Housing Implementation Plan Mid-Term Update identifies the City Parking Lot No. 3 project as a priority project for the former RDA.

Future development of the site into a mixed-use transit-oriented development project will assist the City with achieving the goals and objectives set forth in the Redevelopment Plan for Project Area 1. These goals and objectives include:

- Encourage private sector investment.
- Encourage commercial rehabilitation and planned new commercial developments.
- Encourage the redevelopment of land by private enterprise or public action.²

In addition, the proposed project could meet the following five-year goals and objectives described in the FY 2010/11 – FY 2014/15 Five-Year Implementation Plan for the San Fernando Redevelopment Project Areas:³

- Provide infill housing where appropriate.
- Retain existing and develop new neighborhood serving commercial uses where appropriate.

Disposition Process

By retaining the property for future development, the City will be able to achieve the former RDA's goals for the site. The City will also be able to ensure that a project is developed in a manner that meets the General Plan goals and the objectives of the SFCSP. In addition, by retaining the property, the City will

² FY 2010/11 – FY 2014/15 Five-Year Implementation Plan for the San Fernando Redevelopment Project Areas, San Fernando Redevelopment Agency, February 2011, p. II-1 – 2.

³ FY 2010/11 – FY 2014/15 Five-Year Implementation Plan for the San Fernando Redevelopment Project Areas, San Fernando Redevelopment Agency, February 2011, p. II-2.

be able to issue a Request for Proposals (RFP) to solicit projects from developers to build out a mixed-use project that includes residential and commercial uses, required on-site parking for new uses, and 144 replacement public parking spaces. Subsequent to the selection of a developer through the RFP process, a negotiated Disposition and Development Agreement (DDA) will set the terms of the land acquisition between the City and a qualified and approved developer.

Disposition Proceeds


The purchase price to be paid by the developer for the Parking Lot No. 3 property under the DDA will be not less than the fair reuse value of the property with the covenants, conditions, and development costs authorized pursuant to the DDA, as determined by formal action of the City Council. If required, an agreement with the taxing entities will provide for the net proceeds of sale to be distributed as property taxes to the affected taxing entities. From the disposition proceeds, the City may “net out” and retain an amount to cover its reasonable costs in connection with the disposition process, including marketing costs, attorneys’ fees, title insurance premiums, closing costs, and transfer taxes, and any site maintenance and site preparation costs incurred by the City.

Disposition Timeline

The timing of disposition and development of the property will depend on market conditions and interest of the private real estate development and financing community. It is currently anticipated that such disposition and development may occur generally in accordance with the following timeframe:

- DDA Negotiation/Approval: Within seven years after LRPMP approval.
- Satisfaction of Conditions/Property Conveyance: Within eight months after DDA approval.
- Commencement of Construction: Within six months after property conveyance.
- Completion of Construction: Within two years after commencement of construction.

City Parking Lot No. 5



Summary

City Parking Lot No. 5 is located in downtown San Fernando on the southeast corner of San Fernando Mission Boulevard and Truman Street. In 1972, the former RDA acquired City Parking Lot No. 5, which is located within Project Area 1. To stimulate economic development in the downtown, the City and former RDA acquired and developed the site into a public parking facility for neighboring commercial uses, the deficiency of which was documented in the Redevelopment Plan. Parking Lot No. 5 is a 59-space surface parking lot providing free public parking for downtown businesses, organizations, residents and visitors.

Property Inventory Information

Parcel Data

<i>Address</i>	Southeast corner of San Fernando Mission Blvd. and Truman St.
<i>APN</i>	2521034904 and 2521034905
<i>Lot Size</i>	24,500 SF
<i>Current Zoning</i>	SP-4 (San Fernando Specific Plan Corridors zone), Mixed-Use Transition Sub-District of SFCSP
<i>Current Use</i>	Public parking lot
<i>RDA Project Area</i>	Project Area 1

Current Value and Revenue Generation

<i>Estimate of Current Value</i>	\$196,000
<i>Date/Value Basis for Estimate</i>	2/26/2014 Appraiser valuation
<i>Revenue Generated by Property</i>	\$0
<i>Requirements for Revenue Use</i>	N/A

Acquisition Information

<i>RDA Acquisition Date</i>	12/4/72
<i>Value at Time of Acquisition</i>	\$78,479
<i>Acquisition Purpose</i>	To stimulate downtown revitalization by providing public parking facilities for neighboring commercial uses, many of which were built without any on-site parking facilities.

History of Environmental Contamination / Remediation

There is no known record of environmental contamination on the City Parking Lot No. 5 property.

History of Development Proposals and Activity

As described in Section I above, Parking Lot No. 5 was included in the RFP for Mixed-Use Development at One or More Municipal Parking Lots in the Civic Center.

After reviewing the proposals received in response to the Parking Lots RFP, the former RDA entered into a Negotiation Agreement with CMI Management Inc./Wilshire Ventures for Parking Lot Nos. 4, 5, 8, and 10. Subsequently, the former RDA determined to proceed in negotiating a Disposition and Development Agreement (DDA) for Parking Lots No. 8 and No. 10, and deferred negotiation of the DDAs for Parking Lot Nos. 4 and 5.

In 2008, the City issued a Draft Environmental Impact Report (DEIR) for development covering Parking Lots No. 3, 4, 5, 7, 8, and 10. The DEIR for the San Fernando Downtown Parking Lots Project includes two development scenarios for Parking Lot No. 5, also referred to as the Marbella Commercial Center/Parking Facility. Both development scenarios included the replacement of all surface parking with a mixed-use project with ground floor commercial and parking above. Development Scenario 1 featured a five-story structure with 5,600 square feet of ground floor service commercial; 7,700 square feet of retail and/or restaurant uses; and 255 parking spaces. Development Scenario 2 featured a six-story structure with the same commercial component of Development Scenario 1, but with an increased number of parking spaces (292).

Restrictions on Disposition of the Property

There are no known restrictions on disposition of the City Parking Lot No. 5 property. However, future development of Parking Lot No. 5 would be required to include replacement public parking with at least 59 public parking spaces.

Transit Oriented Development Potential and Advancement of Planning Objectives

City Parking Lot No. 5 is located in downtown San Fernando and is generally surrounded by retail, office, restaurant, light industrial, warehouse and auto-related uses. City Parking Lot No. 5 is located approximately 0.7 miles from the Sylmar / San Fernando Metrolink Station, which is serviced by the Antelope Valley Line.

Parking Lot No. 5 is located within the San Fernando Corridors Specific Plan (SFCSP), whose objectives are as follows:

- *Establish the City's corridors as the armature of the City.*
- *Remedy the feeling of "sprawl" on the corridors.*
- *Attract new investment appropriate to the envisioned character of the corridors.*
- *Revitalize the identity and investment climate of the City as a whole.*
- *Make walking and driving along the corridors a more pleasant experience by improving the physical settings of corridor streets*
- *Use the corridors to enhance San Fernando's identity to visitors.*

A key feature of the SFCSP is that it encourages mixed-use transit-oriented development along the corridors of North MacLay Avenue, San Fernando Road and Truman Street. The development of Parking

Lot No. 5 into a mixed-use transit-oriented development with retention of public parking spaces would assist in achieving the overall intent and goals of the Specific Plan.

Property Disposition

The Successor Agency recommends the property be transferred to the City and retained for future development pursuant to HSC §34191.5(c)(2)(B).

Retain Property for Project Identified in Approved Redevelopment Plan

Future development of the site, as a mixed-use transit-oriented project will assist the City with achieving the goals and objectives set forth in the Redevelopment Plan for Project Area 1. These goals and objectives include:

- Encourage private sector investment.
- Encourage commercial rehabilitation and planned new commercial developments.
- Encourage the redevelopment of land by private enterprise or public action.⁴

In addition, the proposed project would meet the following five-year goals and objectives described in the FY 2010/11 – FY 2014/15 Five-Year Implementation Plan for the San Fernando Redevelopment Project Areas:⁵

- Retain existing and develop new neighborhood serving commercial uses where appropriate.

Disposition Process

By retaining the property for future development, the City will be able to achieve the former RDA's goals for the site. The City will also be able to ensure that a project is developed that meets the General Plan goals and the SFCSP objectives. In addition, by retaining the property, the City will be able to issue a Request for Proposals (RFP) to solicit projects from developers to build out a mixed-use transit-oriented project as well as required on-site parking for new uses as well as replacement public parking spaces. Subsequent to the selection of a developer through the RFP process, a negotiated DDA will set the terms of the land acquisition between the City and a qualified and approved developer.

Disposition Proceeds

The purchase price to be paid by the developer for the Parking Lot No. 5 property under the DDA will be not less than the fair reuse value of the property with the covenants, conditions, and development costs authorized pursuant to the DDA, as determined by formal action of the City Council. If required, an agreement with the taxing entities will provide for the net proceeds of sale to be distributed as property taxes to the affected taxing entities. (From the disposition proceeds, the City may “net out” and retain an amount to cover its reasonable costs in connection with the disposition process, including marketing costs, attorneys’ fees, title insurance premiums, closing costs, and transfer taxes, and any site maintenance and site preparation costs incurred by the City.)

⁴ FY 2010/11 – FY 2014/15 Five-Year Implementation Plan for the San Fernando Redevelopment Project Areas, San Fernando Redevelopment Agency, February 2011, p. II-1 – 2.

⁵ FY 2010/11 – FY 2014/15 Five-Year Implementation Plan for the San Fernando Redevelopment Project Areas, San Fernando Redevelopment Agency, February 2011, p. II-2.

Disposition Timeline

The timing of disposition and development of the property will depend on market conditions and interest of the private real estate development and financing community. It is currently anticipated that such disposition and development may occur generally in accordance with the following timeframe:

- DDA Negotiation/Approval: Within seven years after LRPMP approval.
- Satisfaction of Conditions/Property Conveyance: Within eight months after DDA approval.
- Commencement of Construction: Within six months after property conveyance.
- Completion of Construction: Within two years after commencement of construction.

City Parking Lot No. 8



Summary

City Parking Lot No. 8 is located in downtown San Fernando between Maclay Avenue and Brand Boulevard to the west and east, respectively, and Celis Street and Pico Street to the north and south. The City acquired the site in 1959, transferred it to the Parking Authority in 1970, which in turn conveyed it to the former RDA in 2006. Located within Project Area 1, the site was developed to stimulate economic activity in the downtown; the City and former RDA developed the site into a public parking facility for neighboring commercial uses, the deficiency of which was documented in the Redevelopment Plan. Parking Lot No. 8 is a 96-space surface parking lot providing free public parking for downtown businesses, organizations, residents and visitors.

Property Inventory Information

Parcel Data

<i>Address</i>	Between Maclay Ave., Brand Blvd., Celis St. and Pico St.
<i>APN</i>	2522014904
<i>Lot Size</i>	43,000 SF
<i>Current Zoning</i>	SP-4 (San Fernando Specific Plan Corridors zone), Mixed-Use Transition Sub-District of the SFCSP
<i>Current Use</i>	Public parking lot
<i>RDA Project Area</i>	Project Area 1

Current Value and Revenue Generation

<i>Estimate of Current Value</i>	\$344,000
----------------------------------	-----------

<i>Date/Value Basis for Estimate</i>	2/26/2014 Appraiser valuation
<i>Revenue Generated by Property</i>	\$0
<i>Requirements for Revenue Use</i>	N/A

Acquisition Information

<i>RDA Acquisition Date</i>	10/16/2006
<i>Value at Time of Acquisition</i>	\$103,454
<i>Acquisition Purpose</i>	To stimulate downtown revitalization by providing public parking facilities for neighboring commercial uses, many of which were built without any on-site parking facilities.

History of Environmental Contamination / Remediation

There is no known record of environmental contamination on the City Parking Lot No. 8 property.

History of Development Proposals and Activity

The City acquired the property in 1959, transferred it to the Parking Authority in 1970, which in turn conveyed Parking Lot No. 8 to the former RDA in 2006.

As described in Section I above, Parking Lot No.8 was included in the RFP for Mixed-Use Development at One or More Municipal Parking Lots in the Civic Center.

After reviewing the proposals received in response to the Parking Lots RFP, the former RDA entered into a Negotiation Agreement with CMI Management Inc./Wilshire Ventures for Parking Lot Nos. 4, 5, 8, and 10. Subsequently, the former RDA determined to proceed in negotiating a DDA for Parking Lots No. 8 and No. 10, and deferred negotiation of the DDAs for Parking Lot Nos. 4 and 5.

In 2005, the City approved the San Fernando Corridors Specific Plan (SFCSP), which effectively rezoned property along the commercial corridors to allow for mixed-use development with housing. The City, former RDA and Parking Authority-owned parcels were located within the SFCSP area. City Parking Lot No. 8 is located within the Mixed-Use Transition Sub-District.

On October 16, 2006, the Parking Authority approved the sale of Parking Lot No. 8 to the former RDA for a nominal sum (\$10) to facilitate the proposed development at Parking Lots 8 and 10.

In October 2006, the former RDA adopted the Mitigated Negative Declaration for the Plaza Del Sol Mixed-Use Development Proposal for Parking Lots Nos. 8 and 10, a proposed mixed-use mixed-income housing development with market rate and affordable condominiums, with ground floor commercial and subterranean and at grade parking. The City approved a Disposition and Development Agreement with CMI Management Inc./Wilshire Ventures for Parking Lot Nos. 8 and 10. Subsequently, litigation was commenced challenging the adequacy of the Mitigated Negative Declaration. In order to resolve that litigation, the former RDA entered into a Settlement Agreement, whereby the former RDA agreed to terminate the 2006 DDA and begin preparing an Environmental Impact Report.

In 2009, the City completed a Draft Environmental Impact Report (DEIR) for development covering Parking Lots No. 3, 4, 5, 7, 8, and 10. The DEIR for the San Fernando Downtown Parking Lots Project included the Plaza Del Sol mixed-use project on Parking Lots Nos. 8 and 10. The proposed development included a five-story mixed-use building, with one level of below ground parking, ground floor

commercial and residential uses, second floor residential units and parking, with three floor levels above with residential uses. The EIR presented three scenarios for the Parking Lots Nos. 8 and 10 (Plaza Del Sol) development.

Due to the downturn in the economy, development at City Parking Lot Nos. 8 and 10 did not move forward.

Restrictions on Disposition of the Property

There are no known restrictions on disposition of the City Parking Lot No. 8 property. However, future development of Parking Lot No.8 would require replacement public parking of the 96 public parking spaces.

Transit Oriented Development Potential and Advancement of Planning Objectives

City Parking Lot No. 8 is located in downtown San Fernando and is generally surrounded by commercial and institutional uses. City Parking Lot No. 8 is located approximately 1.2 miles from the Sylmar / San Fernando Metrolink Station, which is serviced by the Antelope Valley Line.

Parking Lot No. 8 is located within the San Fernando Corridors Specific Plan (SFCSP), whose objectives are as follows:

- *Establish the City's corridors as the armature of the City.*
- *Remedy the feeling of "sprawl" on the corridors.*
- *Attract new investment appropriate to the envisioned character of the corridors.*
- *Revitalize the identity and investment climate of the City as a whole.*
- *Make walking and driving along the corridors a more pleasant experience by improving the physical settings of corridor streets*
- *Use the corridors to enhance San Fernando's identity to visitors.*

The development of Parking Lot No. 8 (along with No. 10) into a mixed-use transit-oriented development with replacement public parking spaces would assist in achieving the overall intent and goals of the Specific Plan.

Property Disposition

The Successor Agency recommends the property be transferred to the City and retained for future development pursuant to HSC §34191.5(c)(2)(B).

Retain Property for Project Identified in Approved Redevelopment Plan

Future development of the site, as a mixed-use project will assist the City with achieving the goals and objectives set forth in the Redevelopment Plan for Project Area 1. These goals and objectives include:

- Encourage private sector investment.
- Encourage commercial rehabilitation and planned new commercial developments.
- Encourage the redevelopment of land by private enterprise or public action.⁶

⁶ FY 2010/11 – FY 2014/15 Five-Year Implementation Plan for the San Fernando Redevelopment Project Areas, San Fernando Redevelopment Agency, February 2011, p. II-1 – 2.

In addition, the proposed project would meet the following five-year goals and objectives described in the FY 2010/11 – FY 2014/15 Five-Year Implementation Plan for the San Fernando Redevelopment Project Areas:⁷

- Provide infill housing where appropriate.
- Retain existing and develop new neighborhood serving commercial uses where appropriate.

Disposition Process

By retaining the property for future development, the City will be able to achieve the former RDA's goals for the site. The City will also be able to ensure that a project is developed that meets the General Plan goals and the objectives of the San Fernando Corridors Specific Plan. In addition, by retaining the property, the City will be able to issue a Request for Proposals (RFP) to solicit projects from developers to build out a mixed-use transit-oriented project as well as required on-site parking for new uses as well as replacement public parking spaces. Subsequent to the selection of a developer through the RFP process, a negotiated DDA will set the terms of the land acquisition between the City and a qualified and approved developer.

Disposition Proceeds

The purchase price to be paid by the developer for the Parking Lot No. 8 property (along with the Parking Lot No. 10 property) under the DDA will be not less than the fair reuse value of the property with the covenants, conditions, and development costs authorized pursuant to the DDA, as determined by formal action of the City Council. If required, an agreement with the taxing entities will provide for the net proceeds of sale to be distributed as property taxes to the affected taxing entities. (From the disposition proceeds, the City may “net out” and retain an amount to cover its reasonable costs in connection with the disposition process, including marketing costs, attorneys’ fees, title insurance premiums, closing costs, and transfer taxes, and any site maintenance and site preparation costs incurred by the City.)


Disposition Timeline

The timing of disposition and development of the property will depend on market conditions and interest of the private real estate development and financing community. It is currently anticipated that such disposition and development may occur generally in accordance with the following timeframe:

- DDA Negotiation/Approval: Within seven years after LRPMP approval.
- Satisfaction of Conditions/Property Conveyance: Within eight months after DDA approval.
- Commencement of Construction: Within six months after property conveyance.
- Completion of Construction: Within two years after commencement of construction.

⁷ FY 2010/11 – FY 2014/15 Five-Year Implementation Plan for the San Fernando Redevelopment Project Areas, San Fernando Redevelopment Agency, February 2011, p. II-2.

City Parking Lot No. 10



Summary

City Parking Lot No. 10 is located in downtown San Fernando on the northwest corner of Celis Street and South Brand Avenue. The site consists of two parcels acquired by the former San Fernando former RDA in 1972. City Parking Lot No. 10 is located in Project Area 1. To stimulate economic development in the downtown, the City and former RDA acquired and developed the site into a public parking facility for neighboring commercial uses, the deficiency of which was documented in the Redevelopment Plan. Parking Lot No. 10 is a 39-space surface parking lot providing free public parking for downtown businesses, organizations, residents and visitors.

Property Inventory Information

Parcel Data

<i>Address</i>	Northwest corner of Celis St. and S. Brand Ave.
<i>APN</i>	2522004905 and 2522014901
<i>Lot Size</i>	16,352 SF total
<i>Current Zoning</i>	SP-4 (San Fernando Specific Plan Corridors zone), Mixed-Use Transition Sub-District of the SFCSP
<i>Current Use</i>	Public parking lot
<i>RDA Project Area</i>	Project Area 1

Current Value and Revenue Generation

<i>Estimate of Current Value</i>	\$131,000
<i>Date/Value Basis for Estimate</i>	2/26/2014 Appraiser valuation
<i>Revenue Generated by Property</i>	\$0
<i>Requirements for Revenue Use</i>	N/A

Acquisition Information

<i>RDA Acquisition Date</i>	11/6/72
<i>Value at Time of Acquisition</i>	\$6,678 and \$30,020, respectively
<i>Acquisition Purpose</i>	To stimulate downtown revitalization by providing public parking facilities for neighboring commercial uses, many of which were built without any on-site parking facilities.

History of Environmental Contamination / Remediation

There is no known record of environmental contamination on the City Parking Lot No. 10 property.

History of Development Proposals and Activity

In 1964 and 1970, the City acquired the two parcels that would be developed into Parking Lot No. 10. In 1972, the City conveyed the property to the former RDA.

As described in Section I above, Parking Lot No. 10 was included in the RFP for Mixed-Use Development at One or More Municipal Parking Lots in the Civic Center.

After reviewing the proposals received in response to the Parking Lots RFP, the former RDA entered into a Negotiation Agreement with CMI Management Inc./Wilshire Ventures for Parking Lot Nos. 4, 5, 8, and 10. Subsequently, the former RDA determined to proceed in negotiating a DDA for Parking Lots No. 8 and No. 10, and deferred negotiation of the DDAs for Parking Lot Nos. 4 and 5.

In 2005, the City approved the San Fernando Corridors Specific Plan (SFCSP), which effectively rezoned property along the commercial corridors to allow for mixed-use development with housing. The City, former RDA and Parking Authority-owned parcels were located within the SFCSP area. City Parking Lot No. 10 is Mixed-Use Transition Sub-District.

In October 2006, the former RDA adopted the Mitigated Negative Declaration for the Plaza Del Sol Mixed-Use Development Proposal for Parking Lots Nos. 8 and 10, a proposed mixed-use mixed-income housing development with market rate and affordable condominiums, with ground floor commercial and subterranean and at grade parking. The City approved a Disposition and Development Agreement with CMI Management Inc./Wilshire Ventures for Parking Lot Nos. 8 and 10. Subsequently, litigation was commenced challenging the adequacy of the Mitigated Negative Declaration. In order to resolve that litigation, the former RDA entered into a Settlement Agreement, whereby the former RDA agreed to terminate the 2006 DDA and begin preparing an Environmental Impact Report.

In 2009, the City completed a Draft Environmental Impact Report (DEIR) for development covering Parking Lots No. 3, 4, 5, 7, 8, and 10. The DEIR for the San Fernando Downtown Parking Lots Project included the Plaza Del Sol mixed-use project on Parking Lots Nos. 8 and 10. The proposed development included a five-story mixed-use building, with one level of below ground parking, ground floor commercial and residential uses, second floor residential units and parking, with three floor levels above with residential uses. The EIR presented three scenarios for Parking Lots Nos. 8 and 10 (Plaza Del Sol) development.

Due to the downturn in the economy, development at City Parking Lot Nos. 8 and 10 did not move forward.

Restrictions on Disposition of the Property

There are no known restrictions on disposition of the City Parking Lot No. 10 property. However, future development of Parking Lot No. 10 would require replacement public parking of at least 39 public parking spaces.

Transit Oriented Development Potential and Advancement of Planning Objectives

City Parking Lot No. 10 is located in downtown San Fernando and is generally surrounded by commercial and institutional uses. City Parking Lot No. 10 is located approximately 1.2 miles from the Sylmar / San Fernando Metrolink Station, which is serviced by the Antelope Valley Line.

The San Fernando Corridors Specific Plan (SFCSP), whose objectives are as follows:

- *Establish the City's corridors as the armature of the City.*
- *Remedy the feeling of "sprawl" on the corridors.*
- *Attract new investment appropriate to the envisioned character of the corridors.*
- *Revitalize the identity and investment climate of the City as a whole.*
- *Make walking and driving along the corridors a more pleasant experience by improving the physical settings of corridor streets*
- *Use the corridors to enhance San Fernando's identity to visitors.*

The development of Parking Lot No. 10 (along with No. 8) into a mixed-use transit-oriented development with replacement public parking spaces would assist in achieving the overall intent and goals of the Specific Plan.

Property Disposition

The Successor Agency recommends the property be transferred to the City and retained for future development pursuant to HSC §34191.5(c)(2)(B).

Retain Property for Project Identified in Approved Redevelopment Plan

Future development of the site, as a residential and/or commercial project will assist the City with achieving the goals and objectives set forth in the Redevelopment Plan for Project Area 1. These goals and objectives include:

- Encourage private sector investment.
- Encourage commercial rehabilitation and planned new commercial developments.
- Encourage the redevelopment of land by private enterprise or public action.⁸

In addition, the proposed project would meet the following five-year goals and objectives described in the FY 2010/11 – FY 2014/15 Five-Year Implementation Plan for the San Fernando Redevelopment Project Areas:⁹

- Provide infill housing where appropriate.

⁸ FY 2010/11 – FY 2014/15 Five-Year Implementation Plan for the San Fernando Redevelopment Project Areas, San Fernando Redevelopment Agency, February 2011, p. II-1 – 2.

⁹ FY 2010/11 – FY 2014/15 Five-Year Implementation Plan for the San Fernando Redevelopment Project Areas, San Fernando Redevelopment Agency, February 2011, p. II-2.

- Retain existing and develop new neighborhood serving commercial uses where appropriate.

Disposition Process

By retaining the property for future development, the City will be able to achieve the former RDA's goals for the site. The City will also be able to ensure that a project is developed that meets the General Plan goals and the objectives of the San Fernando Corridors Specific Plan. In addition, by retaining the property, the City will be able to issue a Request for Proposals (RFP) to solicit projects from developers to build out a mixed-use transit-oriented project as well as required on-site parking for new uses as well as replacement public parking spaces. Subsequent to the selection of a developer through the RFP process, a negotiated DDA will set the terms of the land acquisition between the City and a qualified and approved developer.

Disposition Proceeds


The purchase price to be paid by the developer for the Parking Lot No. 10 property (along with the Parking Lot No. 8 property) under the DDA will be not less than the fair reuse value of the property with the covenants, conditions, and development costs authorized pursuant to the DDA, as determined by formal action of the City Council. If required, an agreement with the taxing entities will provide for the net proceeds of sale to be distributed as property taxes to the affected taxing entities. (From the disposition proceeds, the City may “net out” and retain an amount to cover its reasonable costs in connection with the disposition process, including marketing costs, attorneys’ fees, title insurance premiums, closing costs, and transfer taxes, and any site maintenance and site preparation costs incurred by the City.)

Disposition Timeline

The timing of disposition and development of the property will depend on market conditions and interest of the private real estate development and financing community. It is currently anticipated that such disposition and development may occur generally in accordance with the following timeframe:

- DDA Negotiation/Approval: Within seven years after LRPMP approval.
- Satisfaction of Conditions/Property Conveyance: Within eight months after DDA approval.
- Commencement of Construction: Within six months after property conveyance.
- Completion of Construction: Within two years after commencement of construction.

1320 San Fernando Road



Summary

Located in downtown, 1320 San Fernando Road is the site of a vacant lot located mid-block between S Workman Street and S Kalisher Street. To the west, it is bordered by Celis Street. In 1990, the former RDA acquired the site with 80 percent tax increment funds for potential future development as affordable housing.

Property Inventory Information

Parcel Data

<i>Address</i>	1320 San Fernando Street
<i>APN</i>	2521016900
<i>Lot Size</i>	40,000 SF
<i>Current Zoning</i>	SP-4 (San Fernando Specific Plan Corridors zone), Mixed-Use Transition Sub-District of the SFCSP
<i>Current Use</i>	Vacant lot
<i>RDA Project Area</i>	Project Area 1A

Current Value and Revenue

<i>Estimate of Current Value</i>	\$880,000
<i>Date/Value Basis for Estimate</i>	2/26/2014 Appraiser valuation
<i>Revenue Generated by Property</i>	\$0
<i>Requirements for Revenue Use</i>	N/A

Acquisition Information

<i>RDA Acquisition Date</i>	2/13/90
<i>Value at Time of Acquisition</i>	\$1,000,000
<i>Acquisition Purpose</i>	Acquisition of opportunity site for potential future affordable housing development.

History of Environmental Contamination / Remediation

There is no known record of environmental contamination at 1320 San Fernando Road.

History of Development Proposals and Activity

The former RDA acquired 1320 San Fernando Road in 1990 for the purpose of future development. The site has been identified as an opportunity site for high-density transit-oriented housing development. The FY 2010/11 Five-Year Implementation Plan describes the former RDA's activities during the previous five-year period related to the development of 1320 San Fernando Road:

- *RFP for affordable mixed-use development project at 1320 San Fernando Road.*¹⁰
- *Secured funding for a proposed affordable housing project at 1320 San Fernando Road.*¹¹
- ***Affordable Housing Development at 1320 San Fernando Road***
*The Agency plans to provide pre-development assistance starting in FY 2010/11 and land write-down assistance starting in FY 2012/13 totaling approximately \$850,000 over the next five years to an affordable housing developer to construct a rental development for very low and low-income households. No ENA has been established for this project, but the project would likely include 27 low-income units and 27 very low-income units, and may include a retail component. The Agency is actively seeking a developer for this site.*¹²

The FY 2010/11 Five-Year Implementation Plan states that the former RDA anticipated spending \$850,000 to assist the development during FY 2010/11–FY 2014/15. The development was anticipated to include 27 units of housing affordable to very low–income households and 27 units affordable to low-income households.¹³

The housing development did not go forward due to the downturn in the economy.

Restrictions on Disposition of the Property

There are no known restrictions on the disposition of the 1320 San Fernando Road property.

Transit Oriented Development Potential and Advancement of Planning Objectives

The 1320 San Fernando Road site is located in downtown San Fernando and is generally surrounded by retail, office, restaurant, light industrial, warehouse, and auto-related uses. The site is located approximately 0.5 miles from the Sylmar/San Fernando Metrolink Station, which is serviced by the Antelope Valley Line.

In 2005, the City approved the San Fernando Corridors Specific Plan (SFCSP), which encompasses the full lengths of Truman Street and San Fernando Road, from the eastern municipal boundary with Pacoima to the western boundary with Sylmar. The SFCSP effectively rezoned property along the commercial corridors to allow for mixed-use development with housing. The 1320 San Fernando Road site is within the “Truman/San Fernando District” of the SFCSP area, which includes several sub-districts, including the “Mixed-Use Transition” sub-district.

¹⁰ FY 2010/11–FY2014/15 Five-Year Implementation Plan, San Fernando Redevelopment Agency, February 2011, p. I-8.

¹¹ Ibid, p. I-9.

¹² Ibid, p. III-22.

¹³ Ibid, p. III-24.

The SFCSP identified the 1320 San Fernando Road site as Opportunity Site 2, with envisioned development including mixed-use and residential transit-oriented development.

Property Disposition

The Successor Agency recommends the property be transferred to the City and retained for future development pursuant to HSC §34191.5(c)(2)(B).

Retain Property for Project Identified in Approved Redevelopment Plan

Future development of the site, as a residential project will assist the City with achieving the goals and objectives set forth in the Redevelopment Plan for Project Area 1. These goals and objectives include:

- Encourage private sector investment.
- Encourage the redevelopment of land by private enterprise or public action.
- Protect the health and general welfare of very low, low and moderate-income persons by increasing and improving the community's supply of housing affordable to these persons.¹⁴

In addition, the proposed project would meet the following five-year goal described in the FY 2010/11 – FY 2014/15 Five-Year Implementation Plan for the San Fernando Redevelopment Project Areas:¹⁵

- Provide infill housing where appropriate.

Disposition Process

By retaining the property for future development, the City will be able to achieve the former RDA's goals for the site. The City will also be able to ensure that a project is developed that meets the General Plan goals and the objectives of the San Fernando Corridors Specific Plan. A negotiated Disposition and Development Agreement (DDA) will set the terms of the land acquisition between the City and a qualified and approved developer. In addition, by retaining the property, the City will be able to issue a Request for Proposals (RFP) to solicit projects from developers to build a mixed-use transit-oriented project that depending on market conditions and feasibility, could potentially include mixed-income residential use. Subsequent to the selection of a developer through the RFP process, a negotiated Disposition and Development Agreement (DDA) will set the terms of the land acquisition between the City and a qualified and approved developer.

Disposition Proceeds

The purchase price to be paid by the developer for the 1320 San Fernando Road property under the DDA will be not less than the fair reuse value of the property with the covenants, conditions and development costs authorized pursuant to the DDA, as determined by formal action of the City Council. If required, an agreement with the taxing entities will provide for the net proceeds of sale to be distributed as property taxes to the affected taxing entities. From the disposition proceeds, the City may “net out” and retain an amount to cover its reasonable costs in connection with the disposition process, including marketing costs, attorneys' fees, title insurance premiums, closing costs, and transfer taxes, and any site maintenance and site preparation costs incurred by the City.

¹⁴ FY 2010/11 – FY 2014/15 Five-Year Implementation Plan for the San Fernando Redevelopment Project Areas, San Fernando Redevelopment Agency, February 2011, p. II-1 – 2.

¹⁵ FY 2010/11 – FY 2014/15 Five-Year Implementation Plan for the San Fernando Redevelopment Project Areas, San Fernando Redevelopment Agency, February 2011, p. II-2.

Disposition Timeline

While the timing of disposition and development of the property will depend on market conditions and interest of the private real estate development and financing community, it is currently anticipated that such disposition and development may occur generally in accordance with the following timeframe:

- DDA Negotiation/Approval: Within five to seven years after LRPMP approval.
- Satisfaction of Conditions/Property Conveyance: Within 8 months after DDA approval.
- Commencement of Construction: Within 6 months after property conveyance.
- Completion of Construction: Within two years after commencement of construction.

Properties to Be Sold

NONE

CITY ADMINISTRATION**MEMORANDUM**

TO: Chair Mario F. Hernández and Agency Board Members
Mayor Mario F. Hernández and Councilmembers

FROM: Al Hernández, Executive Director/City Administrator

DATE: March 7, 2011

SUBJECT: Transfer of Certain Real Property from the Redevelopment Agency of the City of San Fernando to the City of San Fernando

RECOMMENDATION:

It is recommended that the Agency Board:

- a. Adopt a Resolution (Attachment "A") titled, "A Resolution of the Redevelopment Agency of the City of San Fernando Approving the Transfer of its Right, Title and Interest in and to Certain Real Property to the City of San Fernando."

It is recommended that the City Council:

- a. Adopt a Resolution (Attachment "B") titled, "A Resolution of the City Council of the City of San Fernando Consenting to and Approving the Transfer by the Redevelopment Agency of the City of San Fernando of its Right, Title and Interest in and to Certain Real Property to the City of San Fernando."

BACKGROUND:

Over a number of years, the Redevelopment Agency of the City of San Fernando (the "Agency") acquired certain parcels of real property in Project Areas 1, 1A and 3 (described in Exhibit "A") pursuant to the California Community Redevelopment Law. The Agency constructed facilities on those parcels for the purpose of providing public parking.

The Governor of the State of California, in his recent Budget Proposal, has proposed to dissolve all California redevelopment agencies and dispose of the agencies' properties as the State sees fit. In light of the Governor's proposal, staff recommends that the Agency's right, title and interest in these parcels be transferred from the Agency to the City to ensure the parcels' continued operation, maintenance and use as public parking. Such transfer could have occurred at any time in the past; staff is unaware of why this has not previously occurred.

Transfer of Certain Real Property from the Redevelopment Agency of the City of San Fernando to the City of San Fernando

Page 2

To facilitate this transfer, the Agency Board must approve the transfer and the City Council must consent to and approve the transfer.

BUDGET IMPACT:

There may be nominal fees associated with the transfer of the parcels. These fees will be paid by the Redevelopment Agency.

ATTACHMENTS:

- A. Redevelopment Agency Resolution
- B. City Council Resolution

RESOLUTION NO. 7415**A RESOLUTION OF THE CITY COUNCIL OF THE CITY OF SAN FERNANDO CONSENTING TO AND APPROVING THE TRANSFER BY THE REDEVELOPMENT AGENCY OF THE CITY OF SAN FERNANDO OF ITS RIGHT, TITLE AND INTEREST IN AND TO CERTAIN REAL PROPERTY TO THE CITY OF SAN FERNANDO**

WHEREAS, the Redevelopment Agency of the City of San Fernando (the "Agency") acquired certain parcels of real property described in Exhibit "A" pursuant to the California Community Redevelopment Law;

WHEREAS, when the Agency acquired those certain parcels of real property, the Agency and City Council made certain findings as required by California Health and Safety Code Section 33445;

WHEREAS, the Agency caused to be constructed certain facilities on those parcels of real property for the purpose of providing public parking thereon in aid of the redevelopment of this Agency's Project Areas 1, 1A and 3;

WHEREAS, hereinafter, those parcels and the facilities located thereon are referred to as "the Real Property"; and

WHEREAS, the purpose of this Resolution is to consent to and approve the permanent transfer of the Real Property to the City of San Fernando for the continued operation, maintenance and use of the Real Property as public parking.

NOW, THEREFORE, THE CITY COUNCIL OF THE CITY OF SAN FERNANDO HEREBY FINDS AND RESOLVES AS FOLLOWS:

SECTION 1. The City Council hereby finds and determines the foregoing recitals to be true and correct.

SECTION 2. The City Council hereby reaffirms that it made all findings required by California Health and Safety Code Section 33445 at the time of acquisition of the Real Property by the Agency and construction of the improvements thereon. Notwithstanding the preceding sentence, the City Council hereby makes the following findings with respect to the Agency's transfer of all right, title and interest in and to the Real Property to the City of San Fernando:

(a) The acquisition of the Real Property is of benefit to Redevelopment Project Area Nos. 1, 1A and 3 by helping to providing public parking.

(b) No other reasonable means of financing the Real Property are available to the community.

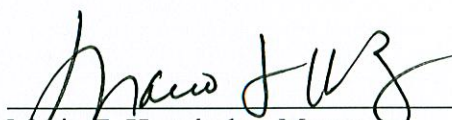
(c) The payment of funds for the acquisition of the Real Property is consistent with the implementation plan adopted pursuant to Section 33490.

SECTION 3. The City Council hereby consents to, approves, and accepts the permanent transfer of the Real Property to the City of San Fernando and authorizes and directs its Mayor and the City Administrator to take any and all other actions, and execute any and all documents, necessary to effect the permanent transfer of all right, title and interest in and to the Real Property to the City of San Fernando.

SECTION 4. The City Council hereby directs the City Administrator to certify the City of San Fernando's acceptance of all right, title and interest in and to the Real Property by executing a Certificate of Acceptance.


SECTION 5. The City Clerk shall certify to the adoption of this Resolution.

PASSED, APPROVED AND ADOPTED this 7th day of March, 2011.



Mario F. Hernández, Mayor

ATTEST:



Elena G. Chávez, City Clerk


STATE OF CALIFORNIA)
COUNTY OF LOS ANGELES) ss
CITY OF SAN FERNANDO)

I HEREBY CERTIFY that the foregoing Resolution was approved and adopted at a regular meeting of the City Council held on the 7th day of March, 2011, by the following vote to wit:

AYES: M. Hernandez, Esqueda, E. Hernandez, De La Torre - 4

NOES: None

ABSENT: Veres - 1



Elena G. Chávez, City Clerk

EXHIBIT "A"**Redevelopment Agency Owned Parcels**

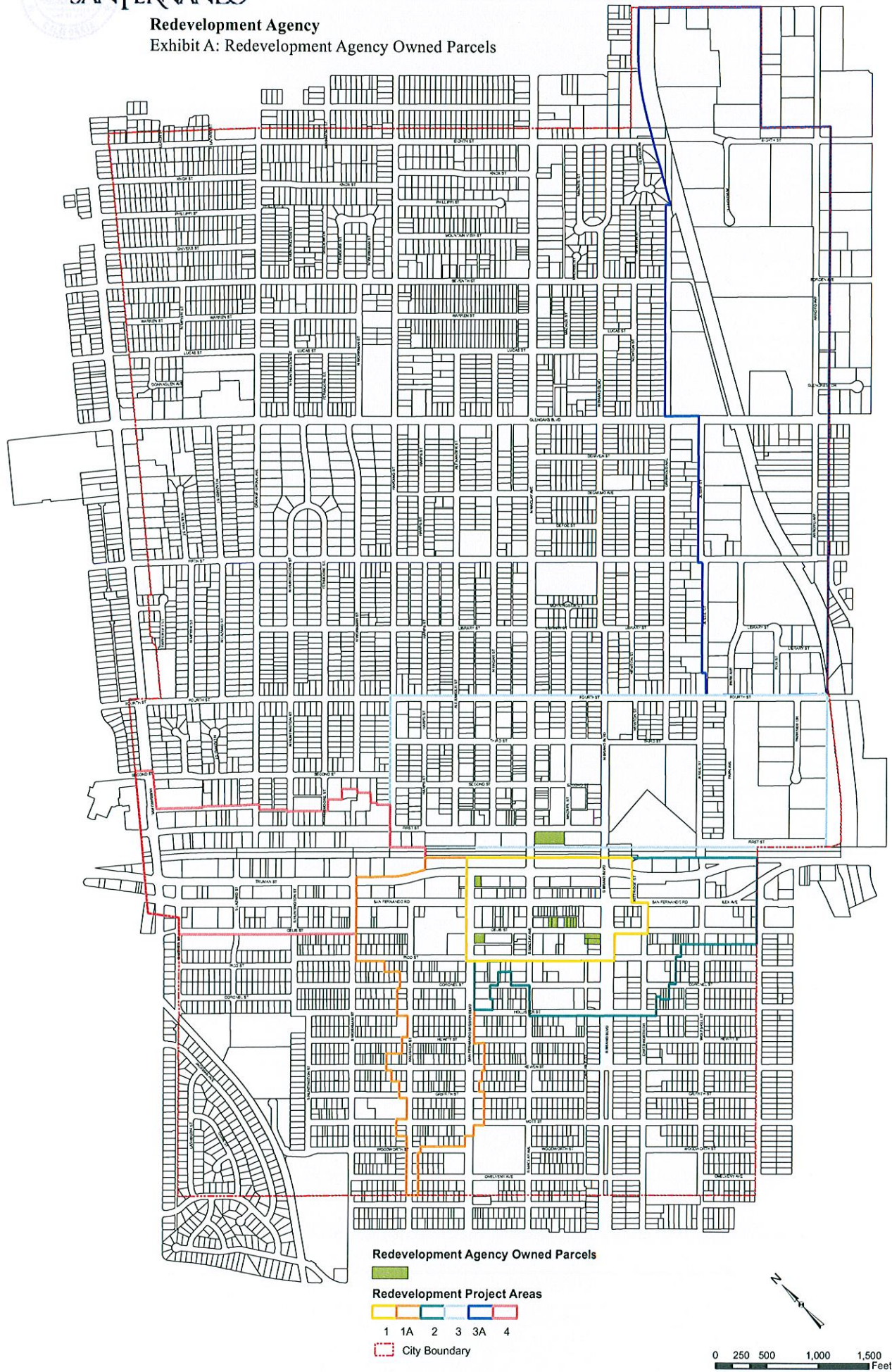
Legend	APN	Address	Suffix	City	State	Zip	Zoning	Ownership	Use
1	2522004905	CITY PARKING LOT NO. 10		SAN FERNANDO	CA	91340	SP-1 - SP-4	RDA	Parking Lot
2	2522014901	CITY PARKING LOT NO. 10		SAN FERNANDO	CA	91340	SP-1 - SP-4	RDA	Parking Lot
3	2522014900	CITY PARKING LOT NO. 8		SAN FERNANDO	CA	91340	SP-1 - SP-4	RDA	Parking Lot
4	2521034905	CITY PARKING LOT NO. 5		SAN FERNANDO	CA	91340	SP-1 - SP-4	RDA	Parking Lot
5	2519001903	CITY PARKING LOT NO. 6N	ST	SAN FERNANDO	CA	91340	SP-1 - SP-4	RDA	Parking Lot
6	2521031903	CITY PARKING LOT NO. 3		SAN FERNANDO	CA	91340	SP-1 - SP-4	RDA	Parking Lot
7	2522003900	CITY PARKING LOT NO. 11		SAN FERNANDO	CA	91340	SP-1 - SP-4	RDA	Parking Lot
8	2522003901	CITY PARKING LOT NO. 11		SAN FERNANDO	CA	91340	SP-1 - SP-4	RDA	Parking Lot
9	2522003902	CITY PARKING LOT NO. 11		SAN FERNANDO	CA	91340	SP-1 - SP-4	RDA	Parking Lot
10	2522003903	CITY PARKING LOT NO. 11		SAN FERNANDO	CA	91340	SP-1 - SP-4	RDA	Parking Lot
11	2522003904	CITY PARKING LOT NO. 12		SAN FERNANDO	CA	91340	SP-1 - SP-4	RDA	Parking Lot
12	2522003905	CITY PARKING LOT NO. 12		SAN FERNANDO	CA	91340	SP-1 - SP-4	RDA	Parking Lot



THE CITY OF
SAN FERNANDO

Redevelopment Agency

Exhibit A: Redevelopment Agency Owned Parcels



RESOLUTION NO. 7416**A RESOLUTION OF THE CITY COUNCIL OF THE CITY OF SAN FERNANDO APPROVING A DELEGATION AND CONVEYANCE AGREEMENT BETWEEN THE REDEVELOPMENT AGENCY OF THE CITY OF SAN FERNANDO AND THE CITY OF SAN FERNANDO**

THE CITY COUNCIL OF THE CITY OF SAN FERNANDO HEREBY FINDS, DETERMINES, RESOLVES AND ORDERS AS FOLLOWS:

Section 1. The Redevelopment Agency of the City of San Fernando (the “Agency”) is a duly constituted redevelopment agency under the laws of the State of California and pursuant to such laws is responsible for the administration of redevelopment activities within the City of San Fernando (“City”).

Section 2. Pursuant to the Community Redevelopment Law (California Health and Safety Code Section 33000, *et seq.*) (the “Redevelopment Law”), the Agency is undertaking a program to redevelop its redevelopment project areas known as Project Area No. 1, Project Area No. 2, Project Area No. 3, and Project Area No. 4 (each individually, a “Project Area”; and collectively, the “Project Areas”).

Section 3. Pursuant to Section 33205 of the Redevelopment Law, a redevelopment agency is authorized to delegate to a community any of the powers or functions of the agency with respect to the planning or undertaking of a redevelopment project in the area in which such community is authorized to act, and such community is authorized to carry out or perform such powers or functions for the redevelopment agency.

Section 4. Pursuant to Section 33220(g) of the Redevelopment Law, any public entity, for the purpose of aiding and co-operating in the planning, undertaking, construction, or operation of redevelopment projects located within the area in which such public entity is authorized to act, may, with or without consideration, acquire land in a project area from a redevelopment agency for redevelopment in accordance with the redevelopment plan for such project area.

Section 5. Pursuant to Section 33220(e) of the Redevelopment Law, a redevelopment agency may enter into agreements with any public entity respecting any action to be taken pursuant to any of the powers granted by the Redevelopment Law or any other law (and such agreement may extend over any period, notwithstanding any law to the contrary).

Section 6. Pursuant to Section 33430 of the Redevelopment Law, a redevelopment agency may, within the survey area or for purposes of redevelopment, sell, transfer, assign or otherwise dispose of any real or personal property or any interest in property.

Section 7. The Agency owns the fee interest in real property commonly known as 1320 San Fernando Road, APN 2521-016-900 (the “Property”), and as described in the Delegation and Conveyance Agreement attached hereto as Exhibit A and incorporated herein by reference (the “Agreement”).


Section 8. The City desires to aid, and cooperate with, the Agency in the planning, undertaking, construction and operation of redevelopment projects, and in that regard the Agency has determined to convey the Property to the City and to delegate to the City the powers and functions of the Agency with respect to the planning and undertaking of redevelopment projects in accordance with the Redevelopment Plans, and the City has determined to accept the conveyance of the Property and the Agency's delegation of its powers and functions and in that regard. The Agency and City wish to enter into the Agreement.

Section 9. The Agency hereby finds that it can be seen with certainty that there is no possibility that the approval of the Agreement may have a significant effect on the environment. The approval of the Agreement does not authorize construction and will not result in a direct or indirect physical change in the environment. The Agreement provides that prior to commencement of work on any redevelopment project, all necessary review required by the California Environmental Quality Act ("CEQA") shall be completed. The adoption of this Resolution and approval of the Agreement is therefore exempt from the environmental review requirements of CEQA pursuant to Section 15061(b)(3) of Title 14 of the California Code of Regulations. Staff is hereby directed to file a Notice of Exemption with the County Clerk within five days of the adoption of this Resolution pursuant to Section 15062 of Title 14 of the California Code of Regulations.

Section 10. The Agreement is hereby approved in the form attached hereto as Exhibit "A" and the Mayor (and any other officer of the City authorized to sign agreements pursuant to an ordinance adopted in accordance with Government Code Section 40602) (each, an "Authorized Officer") is hereby authorized, acting singly, to execute and deliver the Agreement in substantially said form with such changes therein as the Authorized Officer executing the same may approve (such approval to be conclusively evidenced by the execution and delivery thereof).


Section 11. The officers of the City are hereby authorized and directed, jointly and severally, to do any and all things and to execute and deliver any and all documents, and, if appropriate, record documents, which they may deem necessary or advisable in order to effectuate the purposes of this Resolution, and any such actions previously taken by such officers are hereby ratified and confirmed.

PASSED, APPROVED AND ADOPTED this 7th day of March, 2011.



Mario F. Hernández, Mayor

ATTEST:



Elena G. Chávez, City Clerk


STATE OF CALIFORNIA)
COUNTY OF LOS ANGELES) ss
CITY OF SAN FERNANDO)

I HEREBY CERTIFY that the foregoing Resolution was approved and adopted at a regular meeting of the City Council held on the 7th day of March, 2011, by the following vote to wit:

AYES: M. Hernández, Esqueda, E. Hernández, De La Torre - 4

NOES: None

ABSENT: Veres - 1



Elena G. Chávez, City Clerk

EXHIBIT A

Delegation and Conveyance Agreement

DELEGATION AND CONVEYANCE AGREEMENT

This DELEGATION AND CONVEYANCE AGREEMENT (this "Agreement") is dated March 7, 2011 (the "Effective Date") is between the REDEVELOPMENT AGENCY OF THE CITY OF SAN FERNANDO, a public body, corporate and politic (the "Agency"), and the CITY OF SAN FERNANDO, a municipal corporation (the "City").

RECITALS

A. Pursuant to the Community Redevelopment Law (California Health and Safety Code Section 33000, et seq.) (the "Redevelopment Law"), the Agency is undertaking a program for the redevelopment of blighted areas in the City.

B. Redevelopment Plans (each individually, a "Redevelopment Plan"; and collectively, the "Redevelopment Plans") for four redevelopment project areas known as Project Area No. 1, Project Area No. 2, Project Area No. 3 and Project Area No. 4 (each individually, a "Project Area"; and collectively, the "Project Areas") have been duly approved and adopted by the City.

C. Pursuant to Section 33205 of the Redevelopment Law, a redevelopment agency is authorized to delegate to a community any of the powers or functions of the agency with respect to the planning or undertaking of a redevelopment project in the area in which such community is authorized to act, and such community is authorized to carry out or perform such powers or functions for the redevelopment agency.

D. Pursuant to Section 33220(g) of the Redevelopment Law, any public entity, for the purpose of aiding and co-operating in the planning, undertaking, construction, or operation of redevelopment projects located within the area in which such public entity is authorized to act, may, with or without consideration, acquire land in a project area from a redevelopment agency for redevelopment in accordance with the redevelopment plan for such project area.

E. Pursuant to Section 33220(e) of the Redevelopment Law, a redevelopment agency may enter into agreements with any public entity respecting any action to be taken pursuant to any of the powers granted by the Redevelopment Law or any other law (and such agreement may extend over any period, notwithstanding any law to the contrary).

F. Pursuant to Section 33430 of the Redevelopment Law, a redevelopment agency may, within the survey area or for purposes of redevelopment, sell, transfer, assign or otherwise dispose of any real or personal property or any interest in property.

G. The Agency owns the fee interest in real property commonly known as 1320 San Fernando Road, APN 2521-016-900 (the "Property").

H. The City desires to aid, and cooperate with, the Agency in the planning, undertaking, construction and operation of redevelopment projects, and in that regard the Agency has determined to convey the Property to the City and to delegate to the City the powers and functions of the Agency with respect to the planning and undertaking of redevelopment projects

in accordance with the Redevelopment Plans, and the City has determined to accept the conveyance of the Property and the Agency's delegation of its powers and functions.

NOW, THEREFORE, in reliance upon the foregoing Recitals, and in consideration of the mutual covenants in this Agreement, the parties hereto agree as follows:

Section 1. Conveyance of Properties. The Agency shall convey all of its right, title and interest in and to the Property to the City. The City shall accept such conveyance. The Agency shall execute and deliver a Grant Deed, substantially in the form attached hereto as Exhibit "A," evidencing the conveyance of the Property. The City shall execute the Certificate of Acceptance attached to the Grant Deed, evidencing the City's acceptance of the conveyance.

Section 2. Delegation of Redevelopment Functions and Powers. The Agency hereby delegates to the City all of the Agency's functions and powers conferred by law with respect to the planning and undertaking of redevelopment projects with respect to the Property, including but not limited to, planning, development, replanning, redesign, clearance, reconstruction, or rehabilitation, or any combination thereof, of the Property; developing building sites on the Property; providing residential, commercial, industrial, public, or other structures or spaces on the Property or with respect to the Property; altering, improving, modernizing, reconstructing, or rehabilitating, or any combination of these, of existing structures on the Property; providing for open-space types of use on the Property or with respect to the Property; continuing existing buildings or uses on the Property; selling or leasing the Property or any improvements thereon; insuring the Property and any improvements thereon; and renting, maintaining, managing, operating, and repairing the Property and any improvements thereon. The City hereby accepts this delegation and agrees to undertake the redevelopment of the Property in a manner consistent with all applicable laws and the respective Redevelopment Plans (as they may be amended hereafter from time to time). It is hereby acknowledged and agreed that, upon acceptance of this delegation, so long as the City is not in violation of the law or the respective Redevelopment Plans, the City shall have absolute discretion regarding the exercise by the City of the functions and powers delegated to it pursuant to this Agreement, including, without limitation, the determination of specific actions to be undertaken by the City with respect to the redevelopment of the Property, and the manner and timing of undertaking such actions. Prior to commencement of work on any redevelopment project, all necessary environmental review required by the California Environmental Quality Act ("CEQA") shall be completed. This Agreement in no way limits the discretion of the Planning and Preservation Commission of the City, the Agency Board or the City Council of the City in completing environmental review of such projects.

Section 3. Payments by the Agency.

(a) The Agency and the City agree that the Agency shall bear, and reimburse the City for, all costs of the acquisition, condition, use, possession, ownership, operation, maintenance, and redevelopment of the Property by the City pursuant to this Agreement (including, without limitation, costs incurred by the City in the performance of any contractual or other obligations either imposed by operation of law or expressly or impliedly assumed by the City and arising from (i) the acceptance of the delegation of the functions and powers of the Agency hereunder, or (ii) the ownership, use or possession of the Property and the costs, if any, incurred by the City in connection with the enforcement of this Agreement. To the extent that

the City incurs any such costs, the City may advance its own funds to pay for such costs, and from time to time submit invoices (including itemized statements) showing the costs due to be paid by the Agency. Such amounts may include progress payments.

(b) The Agency shall pay to the City all amounts due hereunder within a reasonable time after the submission of each statement to the Agency pursuant to Section 3(a).

(c) Notwithstanding the foregoing, to the extent that another agreement entered into by the Agency and the City also provides for the reimbursement by the Agency of certain costs incurred with respect to the redevelopment of the Property, the City may elect to receive reimbursement for such costs under either this Agreement or the other agreement.

(d) For any and all amounts due to the City under this Agreement, the Agency shall make such payments from (i) tax increment generated in the applicable Project Area related to the Property for which reimbursement is requested, and eligible to be allocated to the Agency pursuant to the Redevelopment Law, or to any successor agency or entity of the Agency and/or any entity established by law to expend tax increment or pay indebtedness of the Agency; (ii) available proceeds of tax allocation bonds or other obligations of the Agency; (iii) available proceeds from loans or other obligations which constitute indebtedness of the Agency repayable from tax increment (as described in the foregoing clause (i)); or (iv) any other available funds of the Agency. Amounts not paid by the Agency to the City within 30 days of demand therefor pursuant to this Agreement shall bear interest at the rate then paid to the City on its funds invested in the Local Agency Investment Fund ("LAIF"), plus one and one-half percent per annum from the date of such demand to the date of repayment. In any event, all amounts due hereunder shall be due and payable to the City by the date established in the applicable Redevelopment Plan, or the Redevelopment Law, or other law, as the time limit for the repayment of indebtedness with respect to the applicable Project Area related to the Property for which reimbursement is requested.

(e) Proceeds from the sale or lease of the Property, if any, received by the City shall be retained by the City and applied by the City to pay for, or reimburse the City for, the costs incurred by the City pursuant to this Agreement, as described in paragraph (a) of this Section 3, and/or, at the discretion of the City to repay existing indebtedness of the Agency to the City.

(f) The payment obligations of the Agency under this Agreement (including without limitation, reimbursements to the City with respect to the redevelopment of the Property or in connection with enforcement of this Agreement, or payments relating to the Agency's indemnification obligations contained herein) shall constitute an indebtedness of the Agency for the purpose of carrying out the Redevelopment Plan for the applicable Project Area. The parties acknowledge and agree that the Agency's obligation to pay to or for the benefit of the City all amounts due hereunder, shall, without the necessity of further action by the Agency or the City, be junior and subordinate to all other obligations or indebtedness heretofore or hereafter voluntarily incurred by the Agency, including bonds or loans secured by a pledge of tax increment revenues derived from the applicable Project Area, and to all pre-existing statutory obligations of the Agency pursuant to Section 33607.5 or 33606.7 of the Redevelopment Law (or successor statutes).

Section 4. Nondiscrimination. The City covenants by and for itself, its heirs, executors, administrators and assigns, and all persons claiming under or through them, that there shall be no discrimination against or segregation of, any person or group of persons on account of any basis listed in subdivision (a) or (d) of Section 12955 of the California Government Code, as those bases are defined in Sections 12926, 12926.1, subdivision (m) and paragraph (1) of subdivision (p) of Section 12955, and Section 12955.2 of the California Government Code, in the sale, lease, sublease, transfer, use, occupancy, tenure or enjoyment of the premises herein conveyed, nor shall the City, or any person claiming under or through it, establish or permit any practice or practices of discrimination or segregation with reference to the selection, location, number, use or occupancy of tenants, lessees, subtenants, sublessees or vendees in the premises herein conveyed.

Notwithstanding the immediately preceding paragraph, with respect to familial status, said paragraph shall not be construed to apply to housing for older persons, as defined in Section 12955.9 of the California Government Code. With respect to familial status, nothing in said paragraph shall be construed to affect Sections 51.2, 51.3, 51.4, 51.10, 51.11, and 799.5 of the California Civil Code, relating to housing for senior citizens. Subdivision (d) of Section 51 and Section 1360 of the California Civil Code and subdivisions (n), (o) and (p) of Section 12955 of the California Government Code shall apply to said paragraph.

All deeds, leases or contracts entered into with respect to the Property shall contain or be subject to substantially the following nondiscrimination/nonsegregation clauses:

(a) In deeds: "The grantee herein covenants by and for himself or herself, his or her heirs, executors, administrators and assigns, and all persons claiming under or through them, that there shall be no discrimination against or segregation of, any person or group of persons on account of any basis listed in subdivision (a) or (d) of Section 12955 of the California Government Code, as those bases are defined in Sections 12926, 12926.1, subdivision (m) and paragraph (1) of subdivision (p) of Section 12955, and Section 12955.2 of the California Government Code, in the sale, lease, sublease, transfer, use, occupancy, tenure or enjoyment of the premises herein conveyed, nor shall the Grantee himself or herself, or any person claiming under or through him or her, establish or permit any practice or practices of discrimination or segregation with reference to the selection, location, number, use or occupancy of tenants, lessees, subtenants, sublessees or vendees in the premises herein conveyed. The foregoing covenants shall run with the land.

Notwithstanding the immediately preceding paragraph, with respect to familial status, said paragraph shall not be construed to apply to housing for older persons, as defined in Section 12955.9 of the California Government Code. With respect to familial status, nothing in said paragraph shall be construed to affect Sections 51.2, 51.3, 51.4, 51.10, 51.11, and 799.5 of the California Civil Code, relating to housing for senior citizens. Subdivision (d) of Section 51 and Section 1360 of the California Civil Code and subdivisions (n), (o) and (p) of Section 12955 of the California Government Code shall apply to said paragraph."

(b) In leases: "The lessee herein covenants by and for himself or herself, his or her heirs, executors, administrators and assigns, and all persons claiming under or through him or her, and this lease is made and accepted upon and subject to the following conditions: That

there shall be no discrimination against or segregation of any person or group of persons, on account of any basis listed in subdivision (a) or (d) of Section 12955 of the California Government Code, as those bases are defined in Sections 12926, 12926.1, subdivision (m) and paragraph (1) of subdivision (p) of Section 12955, and Section 12955.2 of the California Government Code, in the leasing, subleasing, transferring, use or occupancy, tenure or enjoyment of the premises herein leased nor shall the lessee himself or herself, or any person claiming under or through him or her, establish or permit any such practice or practices of discrimination or segregation with reference to the selection, location, number, use or occupancy of tenants, lessees, sublessees, subtenants or vendees in the premises herein leased.

Notwithstanding the immediately preceding paragraph, with respect to familial status, said paragraph shall not be construed to apply to housing for older persons, as defined in Section 12955.9 of the California Government Code. With respect to familial status, nothing in said paragraph shall be construed to affect Sections 51.2, 51.3, 51.4, 51.10, 51.11, and 799.5 of the California Civil Code, relating to housing for senior citizens. Subdivision (d) of Section 51 and Section 1360 of the California Civil Code and subdivisions (n), (o) and (p) of Section 12955 of the California Government Code shall apply to said paragraph."

(c) In contracts: "The contracting party or parties hereby covenant by and for himself or herself and their respective successors and assigns, that there shall be no discrimination against or segregation of any person or group of persons, on account of any basis listed in subdivision (a) or (d) of Section 12955 of the California Government Code, as those bases are defined in Sections 12926, 12926.1, subdivision (m) and paragraph (1) of subdivision (p) of Section 12955, and Section 12955.2 of the California Government Code, in the sale, lease, sublease, transfer, use, occupancy, tenure or enjoyment of the premises, nor shall the contracting party or parties, any subcontracting party or parties, or their respective assigns or transferees, establish or permit any such practice or practices of discrimination or segregation.

Notwithstanding the immediately preceding paragraph, with respect to familial status, said paragraph shall not be construed to apply to housing for older persons, as defined in Section 12955.9 of the California Government Code. With respect to familial status, nothing in said paragraph shall be construed to affect Sections 51.2, 51.3, 51.4, 51.10, 51.11, and 799.5 of the California Civil Code, relating to housing for senior citizens. Subdivision (d) of Section 51 and Section 1360 of the California Civil Code and subdivisions (n), (o) and (p) of Section 12955 of the California Government Code shall apply to said paragraph."

Section 5. Indemnification.

(a) The Agency agrees, to the fullest extent permitted by law but subject to Section 5(b) below, to indemnify, defend and hold harmless the City and its council members, officers, employees and agents from and against any and all losses, claims, damages, liabilities, penalties, fines, forfeitures or expenses (including all reasonable out-of-pocket litigation costs and reasonable attorney's fees), of every kind, character and nature whatsoever, including, but not limited to, those arising out of, resulting from or in any way connected with (a) the acquisition, condition, ownership, use, possession or redevelopment of the Property or any part thereof; (b) the implementation of the Redevelopment Plans related to such redevelopment of the Property; (c) any other action taken by the City in the exercise of the functions and powers

delegated to it by the Agency under this Agreement or to carry out the purpose of this Agreement; (d) any breach or default by the Agency hereunder; (e) any of the Agency's activities on the Property (or the activities of the Agency's agents, employees, lessees, representatives, licensees, guests, invitees, contractors, subcontractors, or independent contractors on the Property), regardless of whether such losses and liabilities shall accrue or are discovered before or after termination or expiration of this Agreement; and (f) the presence or clean-up of hazardous substances on, in or under the Property. The Agency further agrees, to the fullest extent permitted by law, to pay or to reimburse the City and its council members, officers, employees and agents for any and all costs, reasonable attorney's fees, liabilities or expenses incurred in connection with investigating, defending against or otherwise in connection with any such losses, claims, damages, liabilities, expenses or actions.

The Agency shall defend, at its expense, including attorney's fees, the City and its council members, officers, employees and agents in any legal action based upon such alleged acts or omissions. The City may in its discretion participate in the defense of any such legal action.

The Agency's indemnity obligations contained in this Section 4(a) shall survive the termination or expiration of this Agreement.

(b) In contemplation of the provisions of California Government Code Section 895.2 imposing certain tort liability jointly upon public entities solely by reason of such entities being parties to an agreement as defined by Government Code Section 895, the parties hereto, as between themselves, pursuant to the authorization contained in Government Code Sections 895.4 and 895.6, shall each assume the full liability imposed upon it, or any of its officers, agents or employees, by law for injury caused by negligent or wrongful acts or omissions occurring in the performance of this Agreement to the same extent that such liability would be imposed in the absence of Government Code Section 895.2. To achieve the above-stated purpose, each party indemnifies, defends and holds harmless the other party for any liability, losses, cost or expenses that may be incurred by such other party solely by reason of Government Code Section 895.2.

Section 6. Default.

(a) If either party fails to perform or adequately perform an obligation required by this Agreement within thirty (30) calendar days of receiving written notice from the non-defaulting party, the party failing to perform or adequately perform shall be in default hereunder. All notices of defaults shall clearly indicate a notice of default under this Agreement.

(b) In the event of default, the non-defaulting party will have all the rights and remedies available to it at law or in equity to enforce the provisions of this Agreement, including without limitation, the right to sue for damages for breach of contract. The rights and remedies of the non-defaulting party enumerated in this paragraph are cumulative and shall not limit the non-defaulting party's rights under any other provision of this Agreement, or otherwise waive or deny any right or remedy, at law or in equity, existing as of the date of the Agreement or hereinafter enacted or established, that may be available to the non-defaulting party against the defaulting party.

(c) Any failures or delays by either party in asserting any of its rights and remedies as to any default shall not operate as a waiver of any default or of any such rights or remedies, or deprive either such party of its rights to institute and maintain any actions or proceedings which it may deem necessary to protect, assert or enforce any such rights or remedies. The acceptance by a party of less than the full amount due from the other party shall not constitute a waiver of such party's right to demand and receive the full amount due, unless such party executes a specific accord and satisfaction.

Section 7. Nonliability of Officials and Employees. No Agency member, Councilmember, and no official, agent, or employee of the Agency or the City shall be personally liable to the other parties, or any successor in interest, in the event of any default or breach by the Agency or the City, or for any amount which may become due to the City or Agency, or successor thereto, or on any obligations under the terms of this Agreement.

Section 8. Law Governing. This Agreement is made in the State of California under the constitution and laws of the State of California, and is to be so construed.

Section 9. Severability. Each and every provision of this Agreement is, and shall be construed to be, a separate and independent covenant and agreement. If any term or provision of this Agreement or the application thereof shall to any extent be held to be invalid or unenforceable, the remainder of this Agreement, or the application of such term or provision to circumstances other than those to which it is invalid or unenforceable, shall not be affected hereby, and each term and provision of this Agreement shall be valid and shall be enforced to the extent permitted by law.

Section 10. Entire Agreement, Waivers and Amendments. This Agreement, together with all attachments and exhibits hereto, constitutes the entire understanding and agreement of the parties. This Agreement integrates all of the terms and conditions mentioned herein or incidental hereto, and supersedes all negotiations or previous agreements between the parties with respect to the subject matter hereof. No subsequent agreement, representation or promise made by either party hereto, or by or to any employee, officer, agent or representative of either party, shall be of any effect unless it is in writing and executed by the party to be bound thereby. No person is authorized to make, and by execution hereof the City and the Agency acknowledge that no person has made, any representation, warranty, guaranty or promise except as set forth herein; and no agreement, statement, representation or promise made by any such person which is not contained herein shall be valid or binding on the City or the Agency.

Section 11. Future Cooperation. The City and the Agency agree to take all appropriate actions and execute and, if appropriate, record any documents which may reasonably be necessary or convenient to implement the intent of this Agreement.

Section 12. Survival. The provisions hereof shall not terminate but rather shall survive any conveyance hereunder.

Section 13. Binding on Successors. The covenants established in this Agreement shall, without regard to technical classification and designation, be binding on the parties hereto and their successors and assigns.

Section 14. No Third Party Beneficiaries. This Agreement is made and entered into for the sole protection and benefit of, and shall be binding upon, the parties and their respective successors and assigns. No other person shall have any right of action based upon any provision of this Agreement.

Section 15. Counterparts. This Agreement may be executed simultaneously in one or more counterparts, each of which shall be deemed an original, but all of which together shall constitute one and the same instrument.

**REDEVELOPMENT AGENCY OF THE CITY
OF SAN FERNANDO**

By _____
Mario F. Hernández, Chair

ATTEST:

Elena G. Chávez, Secretary

CITY OF SAN FERNANDO

By _____
Mario F. Hernández, Mayor

ATTEST:

Elena G. Chávez, City Clerk

EXHIBIT B
FORM OF GRANT DEED

(attached hereto)

RECORDING REQUESTED BY
AND WHEN RECORDED RETURN TO:

Redevelopment Agency of the City of San Fernando
117 Macneil Street
San Fernando, California 91340
Attn.: Executive Director

APN:

[SPACE ABOVE FOR RECORDER'S USE ONLY]

GRANT DEED

THE UNDERSIGNED GRANTOR DECLARES AS FOLLOWS:

The undersigned declares that this Grant Deed is exempt from Recording Fees pursuant to California Government Code Section 27383 and exempt from Documentary Transfer Tax pursuant to California Revenue and Taxation Code Section 11922.

FOR VALUABLE CONSIDERATION, receipt of which is hereby acknowledged **REDEVELOPMENT AGENCY OF THE CITY OF SAN FERNANDO**, a public body, corporate and politic ("**Grantor**") hereby grants to **CITY OF SAN FERNANDO**, a municipal corporation ("**Grantee**"), certain real property located in the County of Los Angeles, State of California, more particularly described on **Exhibit A** attached hereto and incorporated herein by reference.

SUBJECT TO:

General and special real property taxes and assessments and supplemental assessments for the current fiscal year;

All liens, encumbrances, easements, covenants, conditions and restrictions of record; and

All matters which would be revealed or disclosed in an accurate survey of the property.

IN WITNESS WHEREOF, Grantor has executed this Grant Deed as of the date set forth below.

Dated: _____, 2011

**REDEVELOPMENT AGENCY OF THE CITY
OF SAN FERNANDO**, a public body, corporate
and politic

By: _____

Name: _____

Title: _____

STATE OF CALIFORNIA)

COUNTY OF LOS ANGELES) ss

CITY OF SAN FERNANDO)

On _____, before me, _____, a
notary public, personally appeared _____
who proved to me on the basis of satisfactory evidence to be the person(s) whose name(s) is/are
subscribed to the within instrument and acknowledged to me that he/she/they executed the same
in his/her/their authorized capacity(ies), and that by his/her/their signature(s) on the instrument
the person(s) or the entity upon behalf of which the person(s) acted, executed the instrument.

I certify under PENALTY OF PERJURY under the laws of the State of California that the
foregoing paragraph is true and correct.

WITNESS my hand and official seal.

Notary Public

SEAL:

**Exhibit A
to Grant Deed**

LEGAL DESCRIPTION OF THE PROPERTY

THE LAND REFERRED TO HEREIN IS SITUATED IN THE STATE OF CALIFORNIA,
COUNTY OF LOS ANGELES, DESCRIBED AS FOLLOWS:

CERTIFICATE OF ACCEPTANCE
(California Government Code Section 27281)

This is to certify that the interest in real property conveyed to the City of San Fernando by that certain Grant Deed dated _____, 2011, executed by the Redevelopment Agency of the City of San Fernando is hereby accepted by the undersigned office on behalf of the City of San Fernando pursuant to the authority conferred by the City of San Fernando at the City Council meeting held on _____, 2011, and the grantee consents to recordation thereof by its duly authorized officer.

Dated: _____, 2011

CITY OF SAN FERNANDO,
a municipal corporation

By: _____,
Name: _____
Title: _____

RESOLUTION NO. 1098**A RESOLUTION OF THE REDEVELOPMENT AGENCY OF THE CITY OF SAN FERNANDO APPROVING THE TRANSFER OF ITS RIGHT, TITLE AND INTEREST IN AND TO CERTAIN REAL PROPERTY TO THE CITY OF SAN FERNANDO**

WHEREAS, the Redevelopment Agency of the City of San Fernando (the "Agency") acquired certain parcels of real property described in Exhibit "A" pursuant to the California Community Redevelopment Law;

WHEREAS, when the Agency acquired those certain parcels of real property, the Agency and City Council made certain findings as required by California Health and Safety Code Section 33445;

WHEREAS, the Agency caused to be constructed certain facilities on those parcels of real property for the purpose of providing public parking thereon in aid of the redevelopment of this Agency's Project Areas 1, 1A and 3;

WHEREAS, hereinafter, those parcels and the facilities located thereon are referred to as "the Real Property"; and

WHEREAS, the purpose of this Resolution is to approve the permanent transfer of the Real Property to the City of San Fernando for the Real Property's continued operation, maintenance and use as public parking.

NOW, THEREFORE, THE REDEVELOPMENT AGENCY OF THE CITY OF SAN FERNANDO HEREBY FINDS, DETERMINES, RESOLVES AND ORDERS AS FOLLOWS:

SECTION 1. The Agency hereby finds and determines the foregoing recitals to be true and correct.

SECTION 2. The Agency hereby reaffirms that it made all findings required by California Health and Safety Code Section 33445 at the time of acquisition of the Real Property and construction of the improvements thereon. Notwithstanding the preceding sentence, the Agency Board hereby makes the following findings with respect to the Agency's transfer of all right, title and interest in and to the Real Property to the City of San Fernando:

(a) The acquisition of the Real Property is of benefit to Redevelopment Project Area Nos. 1, 1A and 3 by helping to providing public parking.

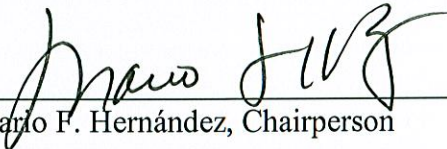
(b) No other reasonable means of financing the Real Property are available to the community.

(c) The payment of funds for the acquisition of the Real Property is consistent with the implementation plan adopted pursuant to Section 33490.


SECTION 3. This Agency hereby approves the permanent transfer of the Real Property to the City of San Fernando and authorizes and directs the Chairman and the Executive Director to take any and all actions, and execute any and all documents, necessary to effect the permanent transfer of all right, title and interest in and to the Real Property to the City of San Fernando.

SECTION 4. The Agency Secretary shall certify to the adoption of this Resolution and is hereby authorized and directed to transmit a copy of this Resolution to the City Council.

PASSED, APPROVED AND ADOPTED this 7th day of March, 2011.


Marlo F. Hernández, Chairperson

ATTEST:


Elena G. Chávez, Secretary

STATE OF CALIFORNIA)
COUNTY OF LOS ANGELES) ss
CITY OF SAN FERNANDO)

I HEREBY CERTIFY that the foregoing Resolution was approved and adopted at a regular meeting of the Redevelopment Agency held on the 7th day of March, 2011, by the following vote to wit:

AYES: M. Hernandez, Esqueda, E. Hernandez, De La Torre - 4

NOES: None

ABSENT: Veres - 1


Elena G. Chávez, Secretary

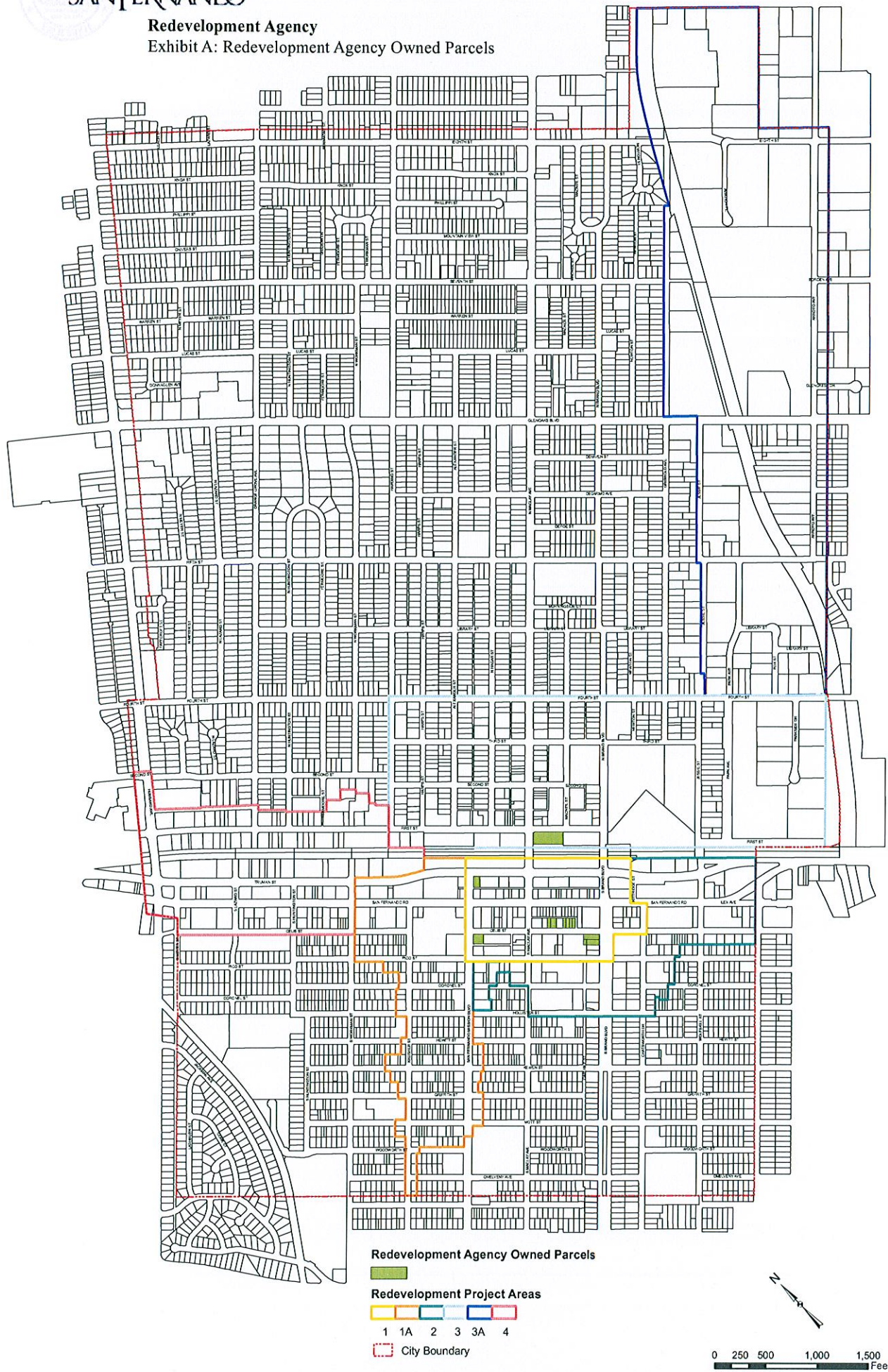
EXHIBIT "A"**Redevelopment Agency Owned Parcels**

Legend	APN	Address	Suffix	City	State	Zip	Zoning	Ownership	Use
1	2522004905	CITY PARKING LOT NO. 10	ST	SAN FERNANDO	CA	91340	SP-1 - SP-4	RDA	Parking Lot
2	2522014901	CITY PARKING LOT NO. 10		SAN FERNANDO	CA	91340	SP-1 - SP-4	RDA	Parking Lot
3	2522014900	CITY PARKING LOT NO. 8		SAN FERNANDO	CA	91340	SP-1 - SP-4	RDA	Parking Lot
4	2521034905	CITY PARKING LOT NO. 5		SAN FERNANDO	CA	91340	SP-1 - SP-4	RDA	Parking Lot
5	2519001903	CITY PARKING LOT NO. 6N		SAN FERNANDO	CA	91340	SP-1 - SP-4	RDA	Parking Lot
6	2521031903	CITY PARKING LOT NO. 3		SAN FERNANDO	CA	91340	SP-1 - SP-4	RDA	Parking Lot
7	2522003900	CITY PARKING LOT NO. 11		SAN FERNANDO	CA	91340	SP-1 - SP-4	RDA	Parking Lot
8	2522003901	CITY PARKING LOT NO. 11		SAN FERNANDO	CA	91340	SP-1 - SP-4	RDA	Parking Lot
9	2522003902	CITY PARKING LOT NO. 11		SAN FERNANDO	CA	91340	SP-1 - SP-4	RDA	Parking Lot
10	2522003903	CITY PARKING LOT NO. 11		SAN FERNANDO	CA	91340	SP-1 - SP-4	RDA	Parking Lot
11	2522003904	CITY PARKING LOT NO. 12		SAN FERNANDO	CA	91340	SP-1 - SP-4	RDA	Parking Lot
12	2522003905	CITY PARKING LOT NO. 12		SAN FERNANDO	CA	91340	SP-1 - SP-4	RDA	Parking Lot



Redevelopment Agency

Exhibit A: Redevelopment Agency Owned Parcels



RESOLUTION NO. 1099**A RESOLUTION OF THE REDEVELOPMENT AGENCY
OF THE CITY OF SAN FERNANDO APPROVING A
DELEGATION AND CONVEYANCE AGREEMENT
BETWEEN THE REDEVELOPMENT AGENCY OF THE
CITY OF SAN FERNANDO AND THE CITY OF SAN
FERNANDO****THE REDEVELOPMENT AGENCY OF THE CITY OF SAN FERNANDO
HEREBY FINDS, DETERMINES, RESOLVES AND ORDERS AS FOLLOWS:**

Section 1. The Redevelopment Agency of the City of San Fernando (the "Agency") is a duly constituted redevelopment agency under the laws of the State of California and pursuant to such laws is responsible for the administration of redevelopment activities within the City of San Fernando ("City").

Section 2. Pursuant to the Community Redevelopment Law (California Health and Safety Code Section 33000, *et seq.*) (the "Redevelopment Law"), the Agency is undertaking a program to redevelop its redevelopment project areas known as Project Area No. 1, Project Area No. 2, Project Area No. 3, and Project Area No. 4 (each individually, a "Project Area"; and collectively, the "Project Areas").

Section 3. Pursuant to Section 33205 of the Redevelopment Law, a redevelopment agency is authorized to delegate to a community any of the powers or functions of the agency with respect to the planning or undertaking of a redevelopment project in the area in which such community is authorized to act, and such community is authorized to carry out or perform such powers or functions for the redevelopment agency.

Section 4. Pursuant to Section 33220(g) of the Redevelopment Law, any public entity, for the purpose of aiding and co-operating in the planning, undertaking, construction, or operation of redevelopment projects located within the area in which such public entity is authorized to act, may, with or without consideration, acquire land in a project area from a redevelopment agency for redevelopment in accordance with the redevelopment plan for such project area.

Section 5. Pursuant to Section 33220(e) of the Redevelopment Law, a redevelopment agency may enter into agreements with any public entity respecting any action to be taken pursuant to any of the powers granted by the Redevelopment Law or any other law (and such agreement may extend over any period, notwithstanding any law to the contrary).

Section 6. Pursuant to Section 33430 of the Redevelopment Law, a redevelopment agency may, within the survey area or for purposes of redevelopment, sell, transfer, assign or otherwise dispose of any real or personal property or any interest in property.

Section 7. The Agency owns the fee interest in real property commonly known as 1320 San Fernando Road, APN 2521-016-900 (the "Property"), and as described in the

Delegation and Conveyance Agreement attached hereto as Exhibit A and incorporated herein by reference (the "Agreement").

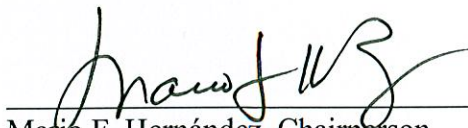
Section 8. The City desires to aid, and cooperate with, the Agency in the planning, undertaking, construction and operation of redevelopment projects, and in that regard the Agency has determined to convey the Property to the City and to delegate to the City the powers and functions of the Agency with respect to the planning and undertaking of redevelopment projects in accordance with the Redevelopment Plans, and the City has determined to accept the conveyance of the Property and the Agency's delegation of its powers and functions and in that regard. The Agency and City wish to enter into the Agreement.

Section 9. The Agency hereby finds that it can be seen with certainty that there is no possibility that the approval of the Agreement may have a significant effect on the environment. The approval of the Agreement does not authorize construction and will not result in a direct or indirect physical change in the environment. The Agreement provides that prior to commencement of work on any redevelopment project, all necessary review required by the California Environmental Quality Act ("CEQA") shall be completed. The adoption of this Resolution and approval of the Agreement is therefore exempt from the environmental review requirements of CEQA pursuant to Section 15061(b)(3) of Title 14 of the California Code of Regulations. Staff is hereby directed to file a Notice of Exemption with the County Clerk within five days of the adoption of this Resolution pursuant to Section 15062 of Title 14 of the California Code of Regulations.

Section 10. The Agreement is hereby approved in the form attached hereto as Exhibit "A" and the Executive Director, the Chair of the Agency, or any other officer of the Agency designated by them in writing (each, an "Authorized Officer") is hereby authorized, acting singly, to execute and deliver the Agreement in substantially said form with such changes therein as the Authorized Officer executing the same may approve (such approval to be conclusively evidenced by the execution and delivery thereof).

Section 11. The officers of the Agency are hereby authorized and directed, jointly and severally, to do any and all things and to execute and deliver any and all documents, and, if appropriate, record documents, which they may deem necessary or advisable in order to effectuate the purposes of this Resolution, and any such actions previously taken by such officers are hereby ratified and confirmed.

PASSED, APPROVED AND ADOPTED this 7th day of March, 2011.


Mario F. Hernández, Chairperson

ATTEST:


Elena G. Chávez, Secretary


STATE OF CALIFORNIA)
COUNTY OF LOS ANGELES) ss
CITY OF SAN FERNANDO)

I HEREBY CERTIFY that the foregoing Resolution was approved and adopted at a regular meeting of the Redevelopment Agency held on the 7th day of March, 2011, by the following vote to wit:

AYES: M. Hernandez, Esqueda, E. Hernandez, De La Torre - 4

NOES: None

ABSENT: Veres - 1



Elena G. Chávez, Secretary

EXHIBIT A

Delegation and Conveyance Agreement

DELEGATION AND CONVEYANCE AGREEMENT

This DELEGATION AND CONVEYANCE AGREEMENT (this "Agreement") is dated March 7, 2011 (the "Effective Date") is between the REDEVELOPMENT AGENCY OF THE CITY OF SAN FERNANDO, a public body, corporate and politic (the "Agency"), and the CITY OF SAN FERNANDO, a municipal corporation (the "City").

RECITALS

A. Pursuant to the Community Redevelopment Law (California Health and Safety Code Section 33000, et seq.) (the "Redevelopment Law"), the Agency is undertaking a program for the redevelopment of blighted areas in the City.

B. Redevelopment Plans (each individually, a "Redevelopment Plan"; and collectively, the "Redevelopment Plans") for four redevelopment project areas known as Project Area No. 1, Project Area No. 2, Project Area No. 3 and Project Area No. 4 (each individually, a "Project Area"; and collectively, the "Project Areas") have been duly approved and adopted by the City.

C. Pursuant to Section 33205 of the Redevelopment Law, a redevelopment agency is authorized to delegate to a community any of the powers or functions of the agency with respect to the planning or undertaking of a redevelopment project in the area in which such community is authorized to act, and such community is authorized to carry out or perform such powers or functions for the redevelopment agency.

D. Pursuant to Section 33220(g) of the Redevelopment Law, any public entity, for the purpose of aiding and co-operating in the planning, undertaking, construction, or operation of redevelopment projects located within the area in which such public entity is authorized to act, may, with or without consideration, acquire land in a project area from a redevelopment agency for redevelopment in accordance with the redevelopment plan for such project area.

E. Pursuant to Section 33220(e) of the Redevelopment Law, a redevelopment agency may enter into agreements with any public entity respecting any action to be taken pursuant to any of the powers granted by the Redevelopment Law or any other law (and such agreement may extend over any period, notwithstanding any law to the contrary).

F. Pursuant to Section 33430 of the Redevelopment Law, a redevelopment agency may, within the survey area or for purposes of redevelopment, sell, transfer, assign or otherwise dispose of any real or personal property or any interest in property.

G. The Agency owns the fee interest in real property commonly known as 1320 San Fernando Road, APN 2521-016-900 (the "Property").

H. The City desires to aid, and cooperate with, the Agency in the planning, undertaking, construction and operation of redevelopment projects, and in that regard the Agency has determined to convey the Property to the City and to delegate to the City the powers and functions of the Agency with respect to the planning and undertaking of redevelopment projects

in accordance with the Redevelopment Plans, and the City has determined to accept the conveyance of the Property and the Agency's delegation of its powers and functions.

NOW, THEREFORE, in reliance upon the foregoing Recitals, and in consideration of the mutual covenants in this Agreement, the parties hereto agree as follows:

Section 1. Conveyance of Properties. The Agency shall convey all of its right, title and interest in and to the Property to the City. The City shall accept such conveyance. The Agency shall execute and deliver a Grant Deed, substantially in the form attached hereto as Exhibit "A," evidencing the conveyance of the Property. The City shall execute the Certificate of Acceptance attached to the Grant Deed, evidencing the City's acceptance of the conveyance.

Section 2. Delegation of Redevelopment Functions and Powers. The Agency hereby delegates to the City all of the Agency's functions and powers conferred by law with respect to the planning and undertaking of redevelopment projects with respect to the Property, including but not limited to, planning, development, replanning, redesign, clearance, reconstruction, or rehabilitation, or any combination thereof, of the Property; developing building sites on the Property; providing residential, commercial, industrial, public, or other structures or spaces on the Property or with respect to the Property; altering, improving, modernizing, reconstructing, or rehabilitating, or any combination of these, of existing structures on the Property; providing for open-space types of use on the Property or with respect to the Property; continuing existing buildings or uses on the Property; selling or leasing the Property or any improvements thereon; insuring the Property and any improvements thereon; and renting, maintaining, managing, operating, and repairing the Property and any improvements thereon. The City hereby accepts this delegation and agrees to undertake the redevelopment of the Property in a manner consistent with all applicable laws and the respective Redevelopment Plans (as they may be amended hereafter from time to time). It is hereby acknowledged and agreed that, upon acceptance of this delegation, so long as the City is not in violation of the law or the respective Redevelopment Plans, the City shall have absolute discretion regarding the exercise by the City of the functions and powers delegated to it pursuant to this Agreement, including, without limitation, the determination of specific actions to be undertaken by the City with respect to the redevelopment of the Property, and the manner and timing of undertaking such actions. Prior to commencement of work on any redevelopment project, all necessary environmental review required by the California Environmental Quality Act ("CEQA") shall be completed. This Agreement in no way limits the discretion of the Planning and Preservation Commission of the City, the Agency Board or the City Council of the City in completing environmental review of such projects.

Section 3. Payments by the Agency.

(a) The Agency and the City agree that the Agency shall bear, and reimburse the City for, all costs of the acquisition, condition, use, possession, ownership, operation, maintenance, and redevelopment of the Property by the City pursuant to this Agreement (including, without limitation, costs incurred by the City in the performance of any contractual or other obligations either imposed by operation of law or expressly or impliedly assumed by the City and arising from (i) the acceptance of the delegation of the functions and powers of the Agency hereunder, or (ii) the ownership, use or possession of the Property and the costs, if any, incurred by the City in connection with the enforcement of this Agreement. To the extent that

the City incurs any such costs, the City may advance its own funds to pay for such costs, and from time to time submit invoices (including itemized statements) showing the costs due to be paid by the Agency. Such amounts may include progress payments.

(b) The Agency shall pay to the City all amounts due hereunder within a reasonable time after the submission of each statement to the Agency pursuant to Section 3(a).

(c) Notwithstanding the foregoing, to the extent that another agreement entered into by the Agency and the City also provides for the reimbursement by the Agency of certain costs incurred with respect to the redevelopment of the Property, the City may elect to receive reimbursement for such costs under either this Agreement or the other agreement.

(d) For any and all amounts due to the City under this Agreement, the Agency shall make such payments from (i) tax increment generated in the applicable Project Area related to the Property for which reimbursement is requested, and eligible to be allocated to the Agency pursuant to the Redevelopment Law, or to any successor agency or entity of the Agency and/or any entity established by law to expend tax increment or pay indebtedness of the Agency; (ii) available proceeds of tax allocation bonds or other obligations of the Agency; (iii) available proceeds from loans or other obligations which constitute indebtedness of the Agency repayable from tax increment (as described in the foregoing clause (i)); or (iv) any other available funds of the Agency. Amounts not paid by the Agency to the City within 30 days of demand therefor pursuant to this Agreement shall bear interest at the rate then paid to the City on its funds invested in the Local Agency Investment Fund ("LAIF"), plus one and one-half percent per annum from the date of such demand to the date of repayment. In any event, all amounts due hereunder shall be due and payable to the City by the date established in the applicable Redevelopment Plan, or the Redevelopment Law, or other law, as the time limit for the repayment of indebtedness with respect to the applicable Project Area related to the Property for which reimbursement is requested.

(e) Proceeds from the sale or lease of the Property, if any, received by the City shall be retained by the City and applied by the City to pay for, or reimburse the City for, the costs incurred by the City pursuant to this Agreement, as described in paragraph (a) of this Section 3, and/or, at the discretion of the City to repay existing indebtedness of the Agency to the City.

(f) The payment obligations of the Agency under this Agreement (including without limitation, reimbursements to the City with respect to the redevelopment of the Property or in connection with enforcement of this Agreement, or payments relating to the Agency's indemnification obligations contained herein) shall constitute an indebtedness of the Agency for the purpose of carrying out the Redevelopment Plan for the applicable Project Area. The parties acknowledge and agree that the Agency's obligation to pay to or for the benefit of the City all amounts due hereunder, shall, without the necessity of further action by the Agency or the City, be junior and subordinate to all other obligations or indebtedness heretofore or hereafter voluntarily incurred by the Agency, including bonds or loans secured by a pledge of tax increment revenues derived from the applicable Project Area, and to all pre-existing statutory obligations of the Agency pursuant to Section 33607.5 or 33606.7 of the Redevelopment Law (or successor statutes).

Section 4. Nondiscrimination. The City covenants by and for itself, its heirs, executors, administrators and assigns, and all persons claiming under or through them, that there shall be no discrimination against or segregation of, any person or group of persons on account of any basis listed in subdivision (a) or (d) of Section 12955 of the California Government Code, as those bases are defined in Sections 12926, 12926.1, subdivision (m) and paragraph (1) of subdivision (p) of Section 12955, and Section 12955.2 of the California Government Code, in the sale, lease, sublease, transfer, use, occupancy, tenure or enjoyment of the premises herein conveyed, nor shall the City, or any person claiming under or through it, establish or permit any practice or practices of discrimination or segregation with reference to the selection, location, number, use or occupancy of tenants, lessees, subtenants, sublessees or vendees in the premises herein conveyed.

Notwithstanding the immediately preceding paragraph, with respect to familial status, said paragraph shall not be construed to apply to housing for older persons, as defined in Section 12955.9 of the California Government Code. With respect to familial status, nothing in said paragraph shall be construed to affect Sections 51.2, 51.3, 51.4, 51.10, 51.11, and 799.5 of the California Civil Code, relating to housing for senior citizens. Subdivision (d) of Section 51 and Section 1360 of the California Civil Code and subdivisions (n), (o) and (p) of Section 12955 of the California Government Code shall apply to said paragraph.

All deeds, leases or contracts entered into with respect to the Property shall contain or be subject to substantially the following nondiscrimination/nonsegregation clauses:

(a) In deeds: "The grantee herein covenants by and for himself or herself, his or her heirs, executors, administrators and assigns, and all persons claiming under or through them, that there shall be no discrimination against or segregation of, any person or group of persons on account of any basis listed in subdivision (a) or (d) of Section 12955 of the California Government Code, as those bases are defined in Sections 12926, 12926.1, subdivision (m) and paragraph (1) of subdivision (p) of Section 12955, and Section 12955.2 of the California Government Code, in the sale, lease, sublease, transfer, use, occupancy, tenure or enjoyment of the premises herein conveyed, nor shall the Grantee himself or herself, or any person claiming under or through him or her, establish or permit any practice or practices of discrimination or segregation with reference to the selection, location, number, use or occupancy of tenants, lessees, subtenants, sublessees or vendees in the premises herein conveyed. The foregoing covenants shall run with the land.

Notwithstanding the immediately preceding paragraph, with respect to familial status, said paragraph shall not be construed to apply to housing for older persons, as defined in Section 12955.9 of the California Government Code. With respect to familial status, nothing in said paragraph shall be construed to affect Sections 51.2, 51.3, 51.4, 51.10, 51.11, and 799.5 of the California Civil Code, relating to housing for senior citizens. Subdivision (d) of Section 51 and Section 1360 of the California Civil Code and subdivisions (n), (o) and (p) of Section 12955 of the California Government Code shall apply to said paragraph."

(b) In leases: "The lessee herein covenants by and for himself or herself, his or her heirs, executors, administrators and assigns, and all persons claiming under or through him or her, and this lease is made and accepted upon and subject to the following conditions: That

there shall be no discrimination against or segregation of any person or group of persons, on account of any basis listed in subdivision (a) or (d) of Section 12955 of the California Government Code, as those bases are defined in Sections 12926, 12926.1, subdivision (m) and paragraph (1) of subdivision (p) of Section 12955, and Section 12955.2 of the California Government Code, in the leasing, subleasing, transferring, use or occupancy, tenure or enjoyment of the premises herein leased nor shall the lessee himself or herself, or any person claiming under or through him or her, establish or permit any such practice or practices of discrimination or segregation with reference to the selection, location, number, use or occupancy of tenants, lessees, sublessees, subtenants or vendees in the premises herein leased.

Notwithstanding the immediately preceding paragraph, with respect to familial status, said paragraph shall not be construed to apply to housing for older persons, as defined in Section 12955.9 of the California Government Code. With respect to familial status, nothing in said paragraph shall be construed to affect Sections 51.2, 51.3, 51.4, 51.10, 51.11, and 799.5 of the California Civil Code, relating to housing for senior citizens. Subdivision (d) of Section 51 and Section 1360 of the California Civil Code and subdivisions (n), (o) and (p) of Section 12955 of the California Government Code shall apply to said paragraph.”

(c) In contracts: “The contracting party or parties hereby covenant by and for himself or herself and their respective successors and assigns, that there shall be no discrimination against or segregation of any person or group of persons, on account of any basis listed in subdivision (a) or (d) of Section 12955 of the California Government Code, as those bases are defined in Sections 12926, 12926.1, subdivision (m) and paragraph (1) of subdivision (p) of Section 12955, and Section 12955.2 of the California Government Code, in the sale, lease, sublease, transfer, use, occupancy, tenure or enjoyment of the premises, nor shall the contracting party or parties, any subcontracting party or parties, or their respective assigns or transferees, establish or permit any such practice or practices of discrimination or segregation.

Notwithstanding the immediately preceding paragraph, with respect to familial status, said paragraph shall not be construed to apply to housing for older persons, as defined in Section 12955.9 of the California Government Code. With respect to familial status, nothing in said paragraph shall be construed to affect Sections 51.2, 51.3, 51.4, 51.10, 51.11, and 799.5 of the California Civil Code, relating to housing for senior citizens. Subdivision (d) of Section 51 and Section 1360 of the California Civil Code and subdivisions (n), (o) and (p) of Section 12955 of the California Government Code shall apply to said paragraph.”

Section 5. Indemnification.

(a) The Agency agrees, to the fullest extent permitted by law but subject to Section 5(b) below, to indemnify, defend and hold harmless the City and its council members, officers, employees and agents from and against any and all losses, claims, damages, liabilities, penalties, fines, forfeitures or expenses (including all reasonable out-of-pocket litigation costs and reasonable attorney’s fees), of every kind, character and nature whatsoever, including, but not limited to, those arising out of, resulting from or in any way connected with (a) the acquisition, condition, ownership, use, possession or redevelopment of the Property or any part thereof; (b) the implementation of the Redevelopment Plans related to such redevelopment of the Property; (c) any other action taken by the City in the exercise of the functions and powers

delegated to it by the Agency under this Agreement or to carry out the purpose of this Agreement; (d) any breach or default by the Agency hereunder; (e) any of the Agency's activities on the Property (or the activities of the Agency's agents, employees, lessees, representatives, licensees, guests, invitees, contractors, subcontractors, or independent contractors on the Property), regardless of whether such losses and liabilities shall accrue or are discovered before or after termination or expiration of this Agreement; and (f) the presence or clean-up of hazardous substances on, in or under the Property. The Agency further agrees, to the fullest extent permitted by law, to pay or to reimburse the City and its council members, officers, employees and agents for any and all costs, reasonable attorney's fees, liabilities or expenses incurred in connection with investigating, defending against or otherwise in connection with any such losses, claims, damages, liabilities, expenses or actions.

The Agency shall defend, at its expense, including attorney's fees, the City and its council members, officers, employees and agents in any legal action based upon such alleged acts or omissions. The City may in its discretion participate in the defense of any such legal action.

The Agency's indemnity obligations contained in this Section 4(a) shall survive the termination or expiration of this Agreement.

(b) In contemplation of the provisions of California Government Code Section 895.2 imposing certain tort liability jointly upon public entities solely by reason of such entities being parties to an agreement as defined by Government Code Section 895, the parties hereto, as between themselves, pursuant to the authorization contained in Government Code Sections 895.4 and 895.6, shall each assume the full liability imposed upon it, or any of its officers, agents or employees, by law for injury caused by negligent or wrongful acts or omissions occurring in the performance of this Agreement to the same extent that such liability would be imposed in the absence of Government Code Section 895.2. To achieve the above-stated purpose, each party indemnifies, defends and holds harmless the other party for any liability, losses, cost or expenses that may be incurred by such other party solely by reason of Government Code Section 895.2.

Section 6. Default.

(a) If either party fails to perform or adequately perform an obligation required by this Agreement within thirty (30) calendar days of receiving written notice from the non-defaulting party, the party failing to perform or adequately perform shall be in default hereunder. All notices of defaults shall clearly indicate a notice of default under this Agreement.

(b) In the event of default, the non-defaulting party will have all the rights and remedies available to it at law or in equity to enforce the provisions of this Agreement, including without limitation, the right to sue for damages for breach of contract. The rights and remedies of the non-defaulting party enumerated in this paragraph are cumulative and shall not limit the non-defaulting party's rights under any other provision of this Agreement, or otherwise waive or deny any right or remedy, at law or in equity, existing as of the date of the Agreement or hereinafter enacted or established, that may be available to the non-defaulting party against the defaulting party.

(c) Any failures or delays by either party in asserting any of its rights and remedies as to any default shall not operate as a waiver of any default or of any such rights or remedies, or deprive either such party of its rights to institute and maintain any actions or proceedings which it may deem necessary to protect, assert or enforce any such rights or remedies. The acceptance by a party of less than the full amount due from the other party shall not constitute a waiver of such party's right to demand and receive the full amount due, unless such party executes a specific accord and satisfaction.

Section 7. Nonliability of Officials and Employees. No Agency member, Councilmember, and no official, agent, or employee of the Agency or the City shall be personally liable to the other parties, or any successor in interest, in the event of any default or breach by the Agency or the City, or for any amount which may become due to the City or Agency, or successor thereto, or on any obligations under the terms of this Agreement.

Section 8. Law Governing. This Agreement is made in the State of California under the constitution and laws of the State of California, and is to be so construed.

Section 9. Severability. Each and every provision of this Agreement is, and shall be construed to be, a separate and independent covenant and agreement. If any term or provision of this Agreement or the application thereof shall to any extent be held to be invalid or unenforceable, the remainder of this Agreement, or the application of such term or provision to circumstances other than those to which it is invalid or unenforceable, shall not be affected hereby, and each term and provision of this Agreement shall be valid and shall be enforced to the extent permitted by law.

Section 10. Entire Agreement, Waivers and Amendments. This Agreement, together with all attachments and exhibits hereto, constitutes the entire understanding and agreement of the parties. This Agreement integrates all of the terms and conditions mentioned herein or incidental hereto, and supersedes all negotiations or previous agreements between the parties with respect to the subject matter hereof. No subsequent agreement, representation or promise made by either party hereto, or by or to any employee, officer, agent or representative of either party, shall be of any effect unless it is in writing and executed by the party to be bound thereby. No person is authorized to make, and by execution hereof the City and the Agency acknowledge that no person has made, any representation, warranty, guaranty or promise except as set forth herein; and no agreement, statement, representation or promise made by any such person which is not contained herein shall be valid or binding on the City or the Agency.

Section 11. Future Cooperation. The City and the Agency agree to take all appropriate actions and execute and, if appropriate, record any documents which may reasonably be necessary or convenient to implement the intent of this Agreement.

Section 12. Survival. The provisions hereof shall not terminate but rather shall survive any conveyance hereunder.

Section 13. Binding on Successors. The covenants established in this Agreement shall, without regard to technical classification and designation, be binding on the parties hereto and their successors and assigns.

Section 14. No Third Party Beneficiaries. This Agreement is made and entered into for the sole protection and benefit of, and shall be binding upon, the parties and their respective successors and assigns. No other person shall have any right of action based upon any provision of this Agreement.

Section 15. Counterparts. This Agreement may be executed simultaneously in one or more counterparts, each of which shall be deemed an original, but all of which together shall constitute one and the same instrument.

**REDEVELOPMENT AGENCY OF THE CITY
OF SAN FERNANDO**

By _____
Mario F. Hernández, Chair

ATTEST:

Elena G. Chávez, Secretary

CITY OF SAN FERNANDO

By _____
Mario F. Hernández, Mayor

ATTEST:

Elena G. Chávez, City Clerk

EXHIBIT B
FORM OF GRANT DEED

(attached hereto)

RECORDING REQUESTED BY
AND WHEN RECORDED RETURN TO:

Redevelopment Agency of the City of San Fernando
117 Macneil Street
San Fernando, California 91340
Attn.: Executive Director

APN:

[SPACE ABOVE FOR RECORDER'S USE ONLY]

GRANT DEED

THE UNDERSIGNED GRANTOR DECLARES AS FOLLOWS:

The undersigned declares that this Grant Deed is exempt from Recording Fees pursuant to California Government Code Section 27383 and exempt from Documentary Transfer Tax pursuant to California Revenue and Taxation Code Section 11922.

FOR VALUABLE CONSIDERATION, receipt of which is hereby acknowledged **REDEVELOPMENT AGENCY OF THE CITY OF SAN FERNANDO**, a public body, corporate and politic ("**Grantor**") hereby grants to **CITY OF SAN FERNANDO**, a municipal corporation ("**Grantee**"), certain real property located in the County of Los Angeles, State of California, more particularly described on **Exhibit A** attached hereto and incorporated herein by reference.

SUBJECT TO:

General and special real property taxes and assessments and supplemental assessments for the current fiscal year;

All liens, encumbrances, easements, covenants, conditions and restrictions of record; and

All matters which would be revealed or disclosed in an accurate survey of the property.

IN WITNESS WHEREOF, Grantor has executed this Grant Deed as of the date set forth below.

Dated: _____, 2011

**REDEVELOPMENT AGENCY OF THE CITY
OF SAN FERNANDO**, a public body, corporate
and politic

By: _____

Name: _____

Title: _____

STATE OF CALIFORNIA)

COUNTY OF LOS ANGELES) ss

CITY OF SAN FERNANDO)

On _____, before me, _____, a
notary public, personally appeared _____
who proved to me on the basis of satisfactory evidence to be the person(s) whose name(s) is/are
subscribed to the within instrument and acknowledged to me that he/she/they executed the same
in his/her/their authorized capacity(ies), and that by his/her/their signature(s) on the instrument
the person(s) or the entity upon behalf of which the person(s) acted, executed the instrument.

I certify under PENALTY OF PERJURY under the laws of the State of California that the
foregoing paragraph is true and correct.

WITNESS my hand and official seal.

Notary Public

SEAL:

**Exhibit A
to Grant Deed**

LEGAL DESCRIPTION OF THE PROPERTY

THE LAND REFERRED TO HEREIN IS SITUATED IN THE STATE OF CALIFORNIA,
COUNTY OF LOS ANGELES, DESCRIBED AS FOLLOWS:

CERTIFICATE OF ACCEPTANCE
(California Government Code Section 27281)

This is to certify that the interest in real property conveyed to the City of San Fernando by that certain Grant Deed dated _____, 2011, executed by the Redevelopment Agency of the City of San Fernando is hereby accepted by the undersigned office on behalf of the City of San Fernando pursuant to the authority conferred by the City of San Fernando at the City Council meeting held on _____, 2011, and the grantee consents to recordation thereof by its duly authorized officer.

Dated: _____, 2011

CITY OF SAN FERNANDO,
a municipal corporation

By: _____,
Name: _____
Title: _____

ATTACHMENT "C"

**DEPARTMENT OF
FINANCE**

EDMUND G. BROWN JR. • GOVERNOR

915 L STREET ■ SACRAMENTO CA ■ 95814-3706 ■ WWW.DOF.CA.GOV

October 3, 2013

Mr. Federico Ramirez, Interim City Administrator
City of San Fernando
117 Macneil Street
San Fernando, CA 91340

Dear Mr. Hernandez:

Subject: Request for a Finding of Completion

The California Department of Finance (Finance) has completed the Finding of Completion for the City of San Fernando Successor Agency.

Finance has completed its review of your documentation, which may have included reviewing supporting documentation submitted to substantiate payment or obtaining confirmation from the county auditor-controller. Pursuant to Health and Safety Code (HSC) section 34179.7, we are pleased to inform you that Finance has verified that the Agency has made full payment of the amounts determined under HSC section 34179.6, subdivisions (d) or (e) and HSC section 34183.5.

This letter serves as notification that a Finding of Completion has been granted. The Agency may now do the following:

- Place loan agreements between the former redevelopment agency and sponsoring entity on the ROPS, as an enforceable obligation, provided the oversight board makes a finding that the loan was for legitimate redevelopment purposes per HSC section 34191.4 (b) (1). Loan repayments will be governed by criteria in HSC section 34191.4 (a) (2).
- Utilize proceeds derived from bonds issued prior to January 1, 2011 in a manner consistent with the original bond covenants per HSC section 34191.4 (c).

Additionally, the Agency is required to submit a Long-Range Property Management Plan to Finance for review and approval, per HSC section 34191.5 (b), within six months from the date of this letter.

Please direct inquiries to Andrea Scharffer, Staff Finance Budget Analyst, or Chris Hill, Principal Program Budget Analyst, at (916) 445-1546.

Sincerely,



STEVE SZALAY
Local Government Consultant

cc: Ms. Sonia Garcia, Junior Accountant, City of San Fernando
Ms. Kristina Burns, Manager, Los Angeles County Department of Auditor-Controller
California State Controller's Office